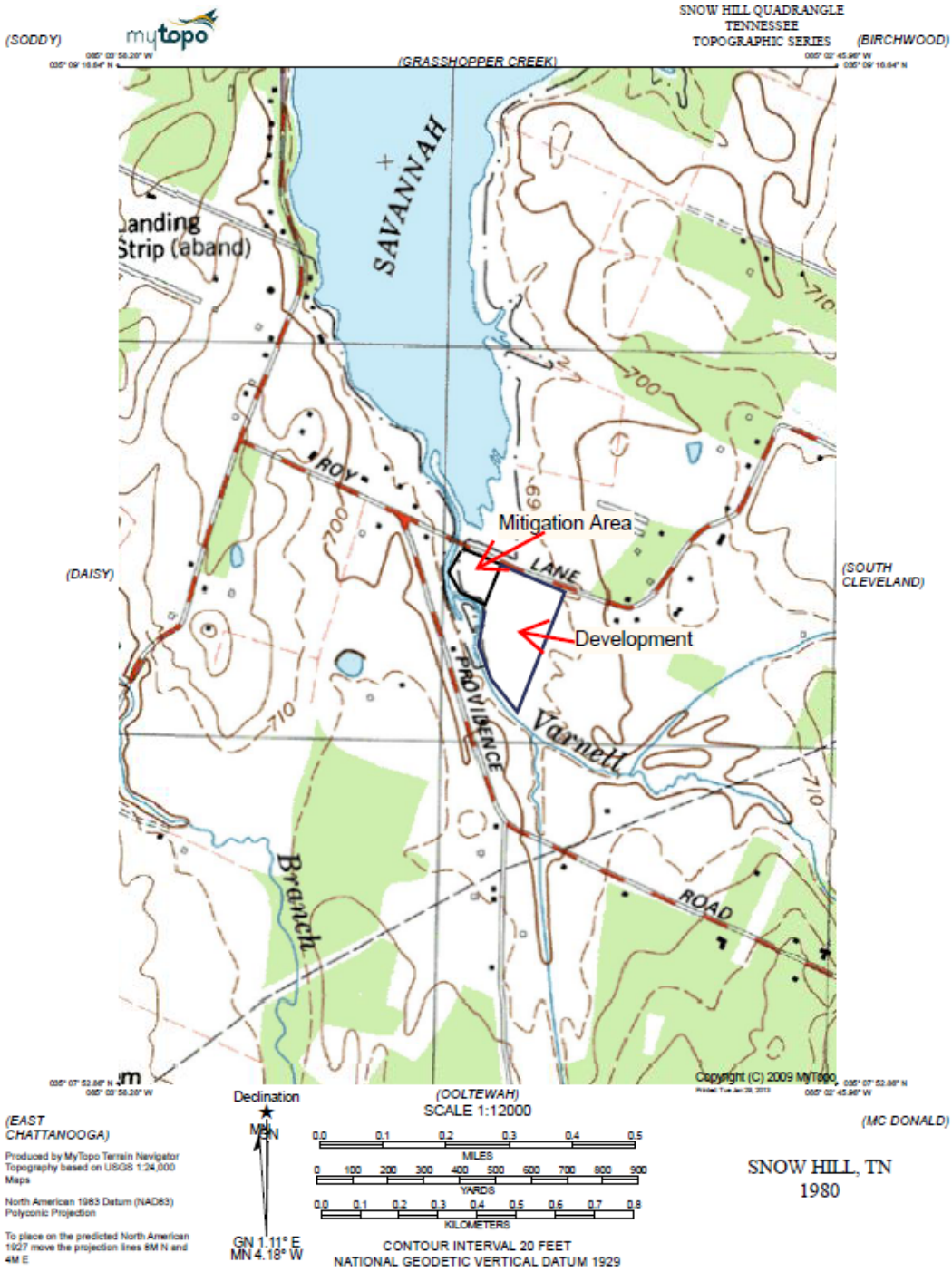

File No. LRN-2013-01043
PN 14-02
Pratt & Associates, Inc.
Topographic Map
Exhibit 1

File No. LRN-2013-01043
PN 14-02
Pratt & Associates, Inc.
Aerial View
Exhibit 2

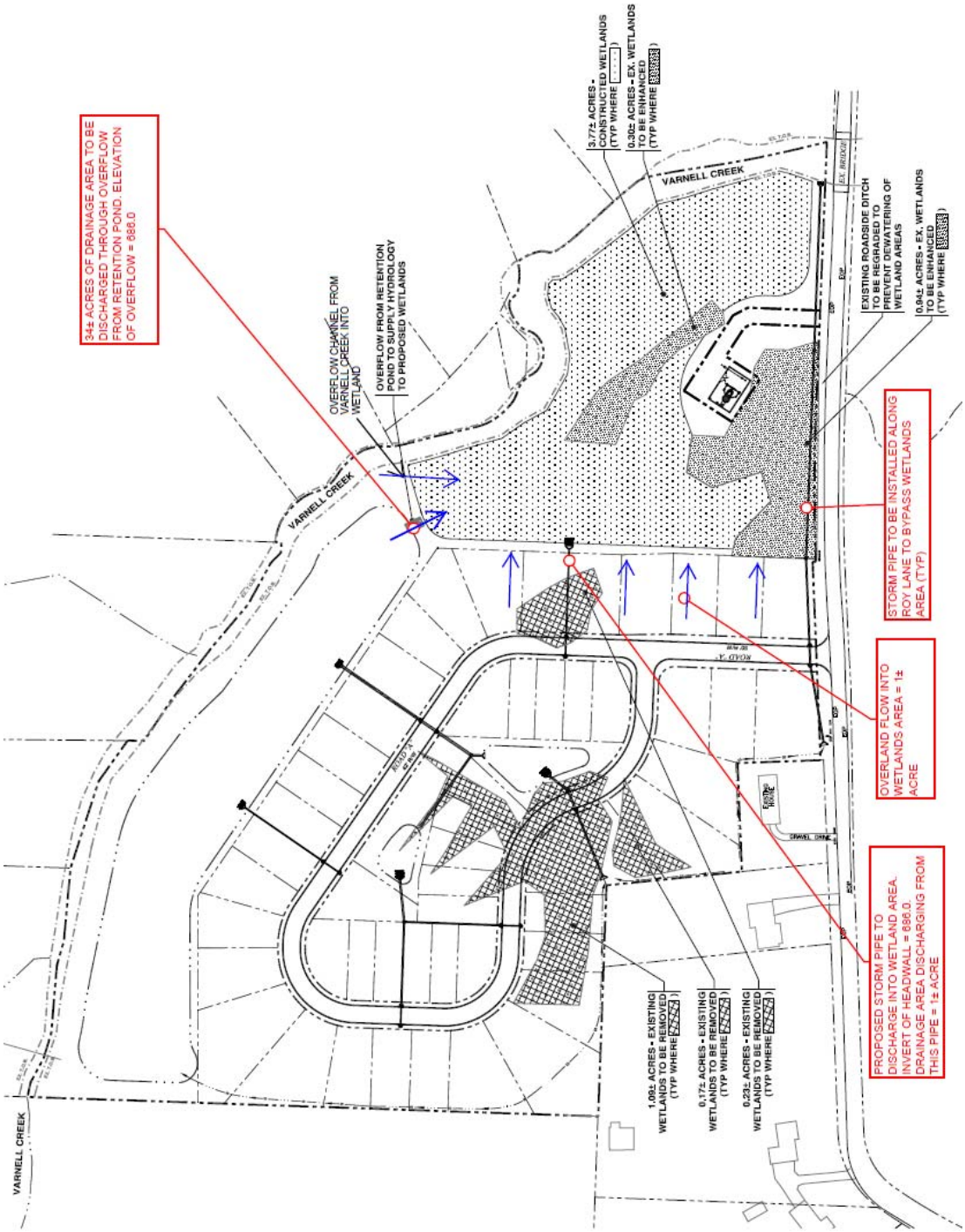

File No. LRN-2013-01043
PN 14-02
Pratt & Associates, Inc.
Site Plan
Exhibit 3

File No. LRN-2013-01043
PN 14-02
Pratt & Associates, Inc.
Jurisdictional Waters
Exhibit 4

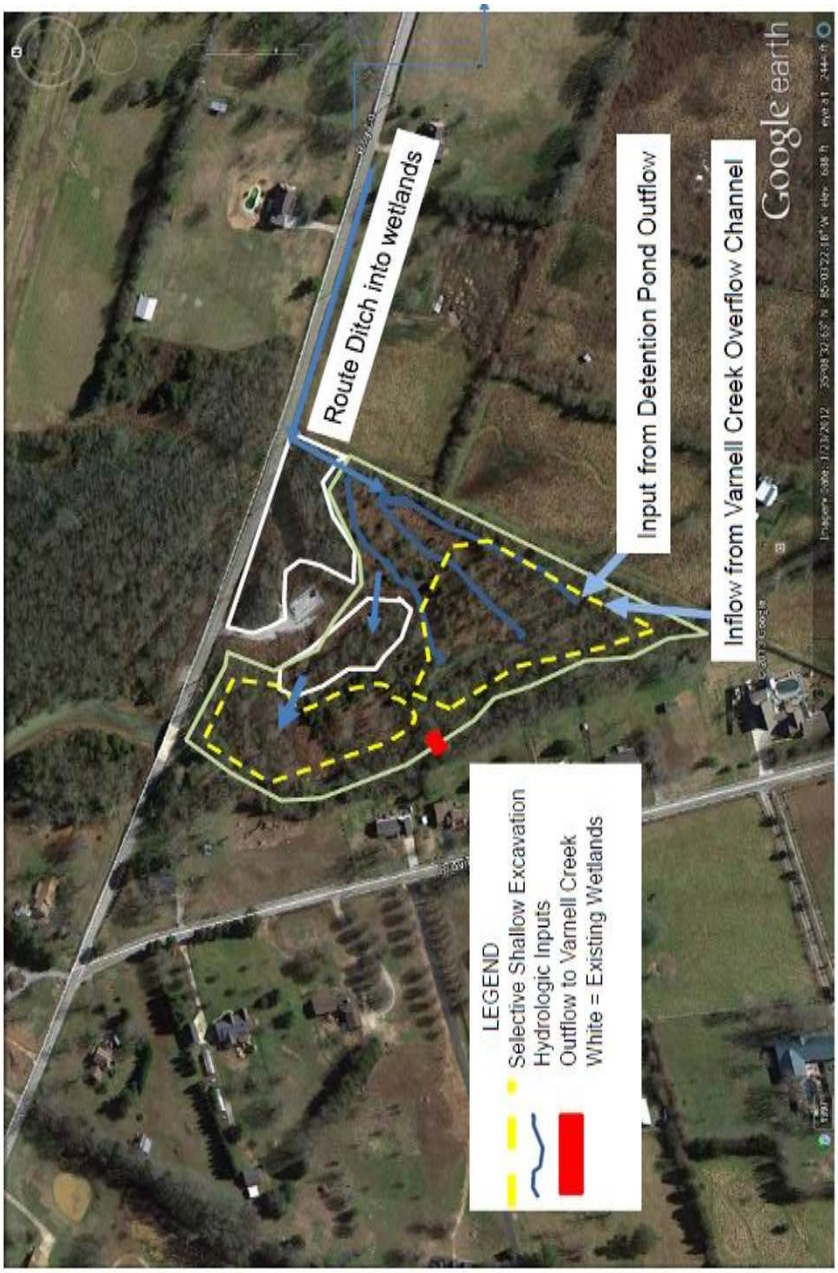

File No. LRN-2013-01043
PN 14-02
Pratt & Associates, Inc.
Mitigation Plan
Exhibit 5