EXHIBIT A
File No. LRN-2007-02208
PN 16-06

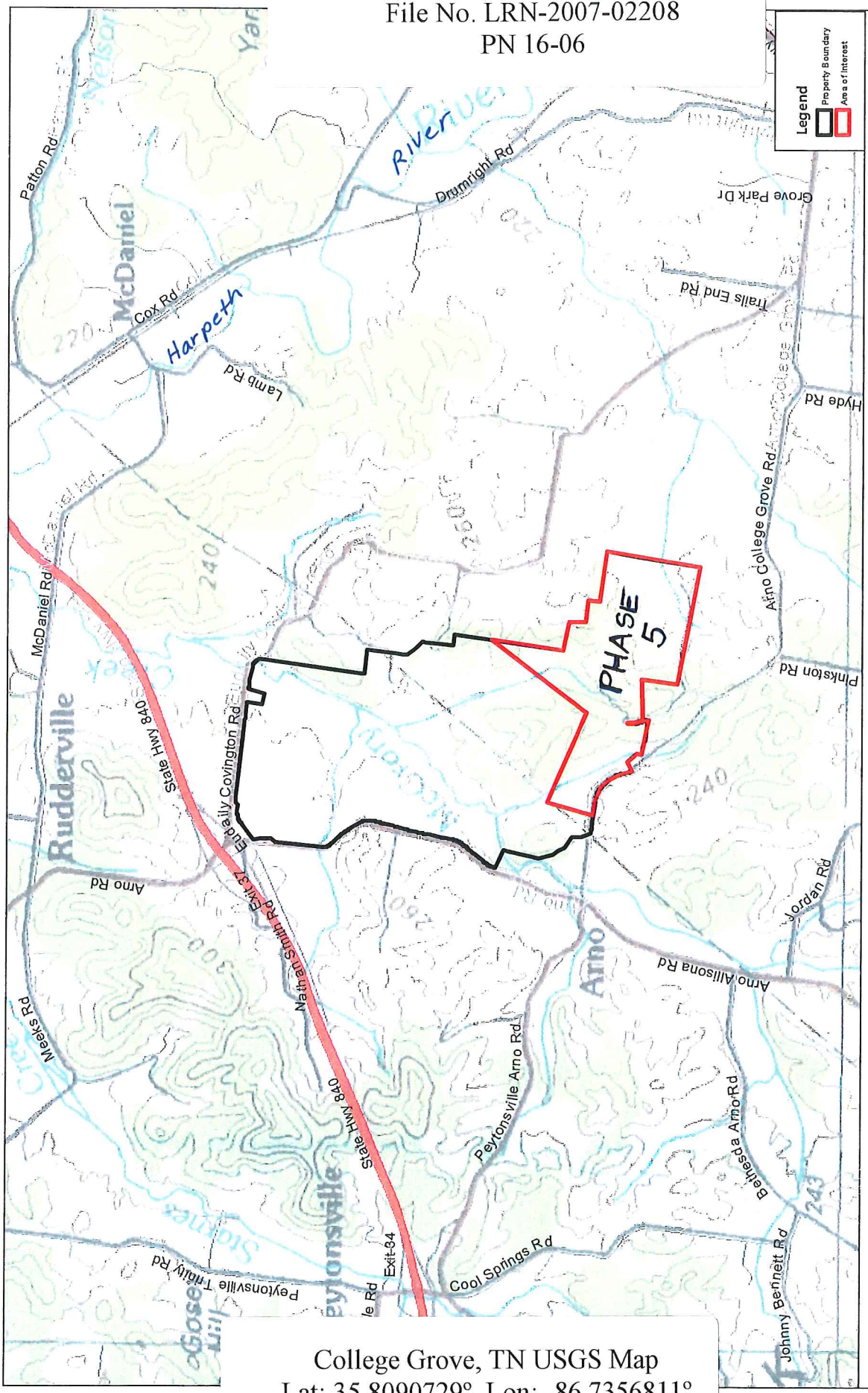

Figure 1. Location of property and Area of Interest for permitting purposes.
The Grove Development
College Grove, Williamson County, Tennessee

College Grove, TN USGS Map
Lat: 35.8090729°, Lon: -86.7356811°
McCrory Creek@ Harpeth River Mile 104.8L

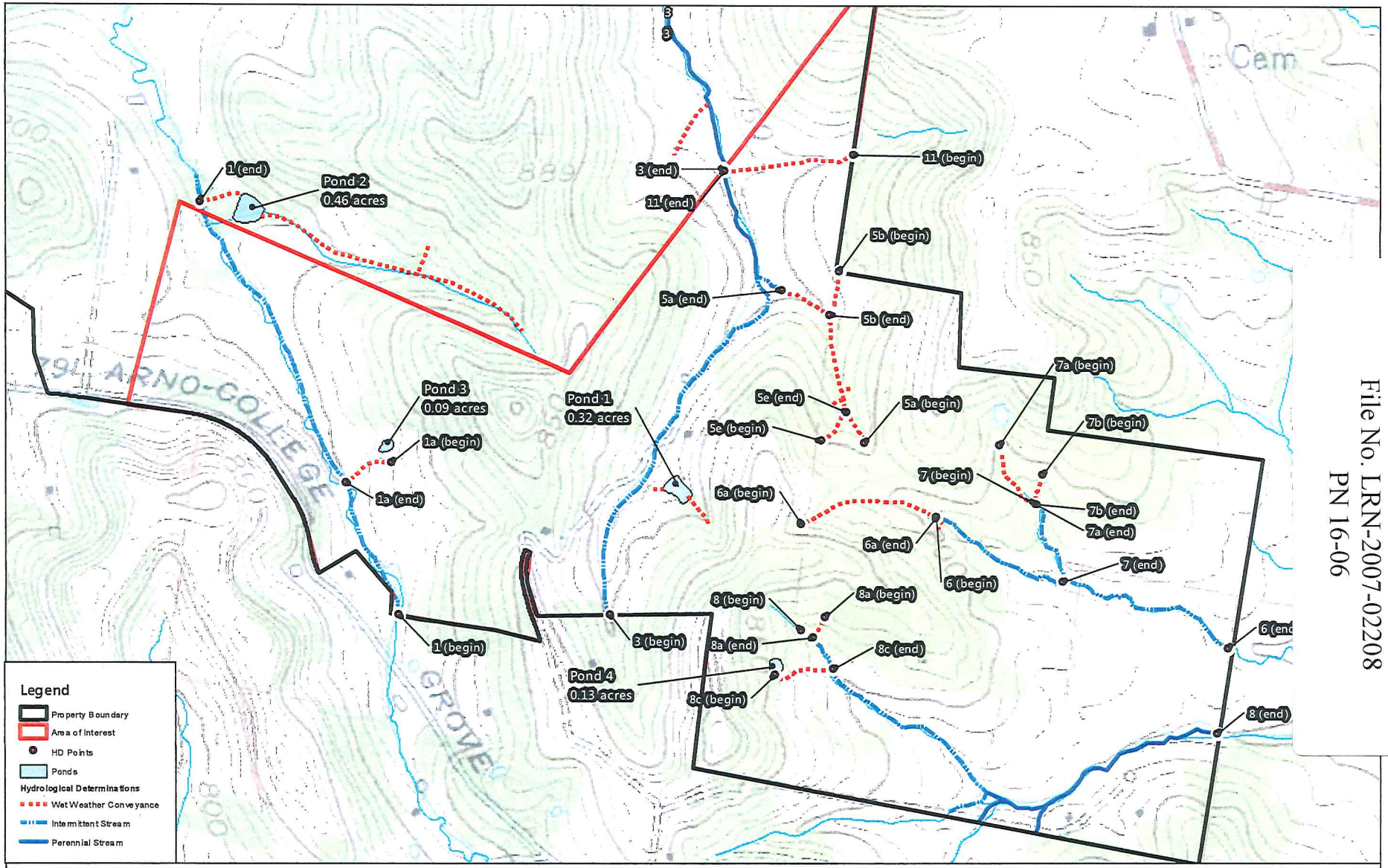

Figure 2. Assessed Drainages within footprint of future development phases.

The Grove Development

College Grove, Williamson County, Tennessee

BDY NATURAL SCIENCES CONSULTANTS
2607 Westwood Drive, Nashville, Tennessee | 615.460.9797 | www.bdy-inc.com

0 500 1,000 Feet

Date: 12/2/2015
NAD 1983 StatePlane Tennessee FIPS 4100 Feet
Map Center: 35.802287, -86.724242
Prepared For: TVG Tennessee 1, LLC
Prepared By: BDY
Sources: College Grove Topographic Map;
Williamson County GIS;
BDY Site Reconnaissance

EXHIBIT B
File No. LRN-2007-02208
PN 16-06

EXHIBIT C
File No. LRN-2007-02208
PN 16-06
Phase 5 Proposed Jurisdictional Impacts

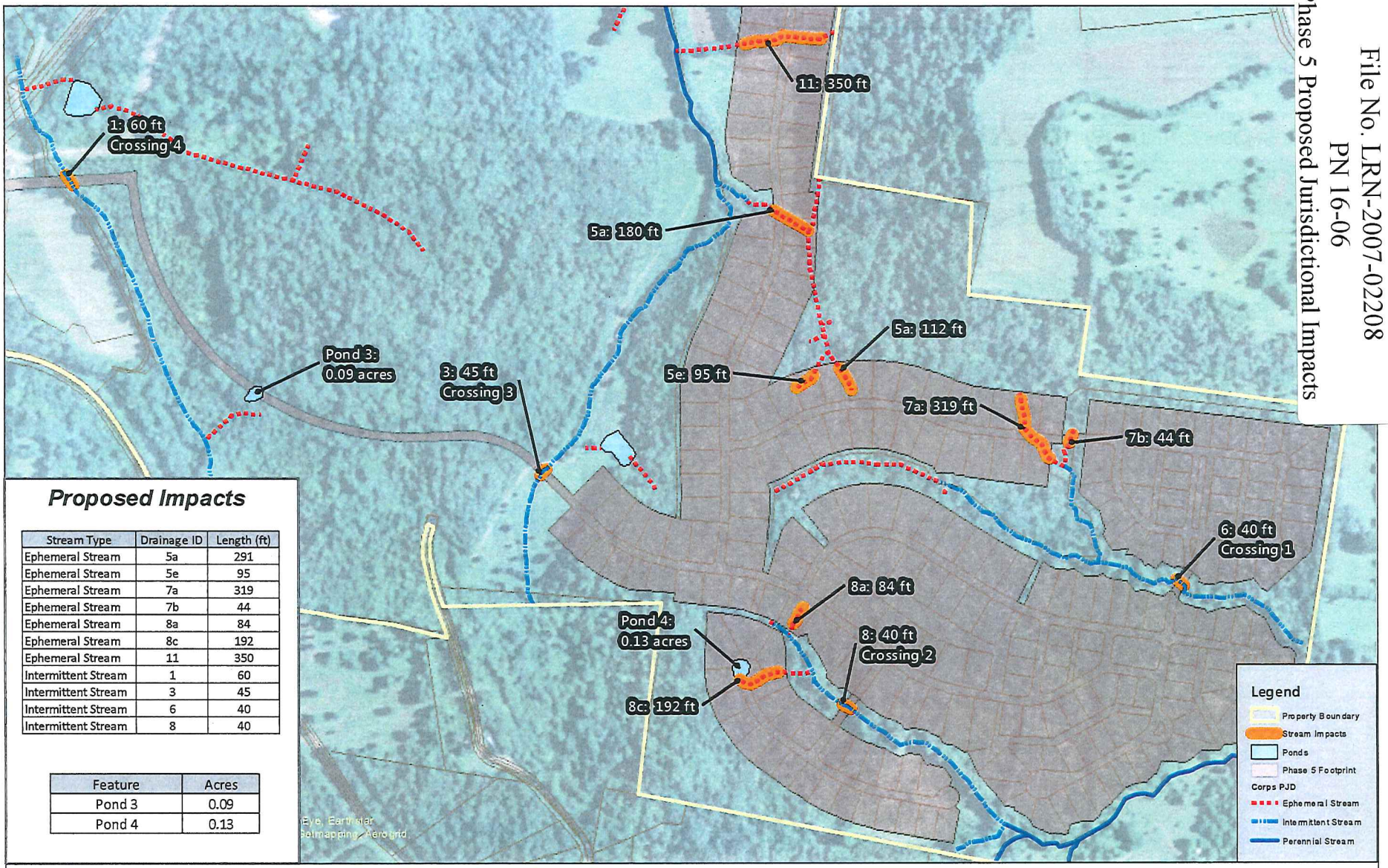

Proposed Impacts

Stream Type	Drainage ID	Length (ft)
Ephemeral Stream	5a	291
Ephemeral Stream	5e	95
Ephemeral Stream	7a	319
Ephemeral Stream	7b	44
Ephemeral Stream	8a	84
Ephemeral Stream	8c	192
Ephemeral Stream	11	350
Intermittent Stream	1	60
Intermittent Stream	3	45
Intermittent Stream	6	40
Intermittent Stream	8	40

Feature	Acres
Pond 3	0.09
Pond 4	0.13

Figure 3. Proposed impacts to aquatic resources in Phase 5 of The Grove Development.

The Grove Development

College Grove, Williamson County, Tennessee

BDY NATURAL SCIENCES CONSULTANTS
2607 Westwood Drive, Nashville, Tennessee | 615.460.9797 | www.bdy-inc.com

0 500 1,000 Feet

Date: 1/8/2016
NAD 1983 StatePlane Tennessee FIPS 4100 Feet
Map Center: 35.801605, -86.723416
Prepared For: TVG Tennessee 1, LLC
Prepared By: BDY
Sources: Dale & Asssociates, Inc.;
BDY Site Reconnaissance