US Army Corps of Engineers
Western Regulatory Field Office

2424 Danville Road SW, Suite N
Decatur, Alabama 35603

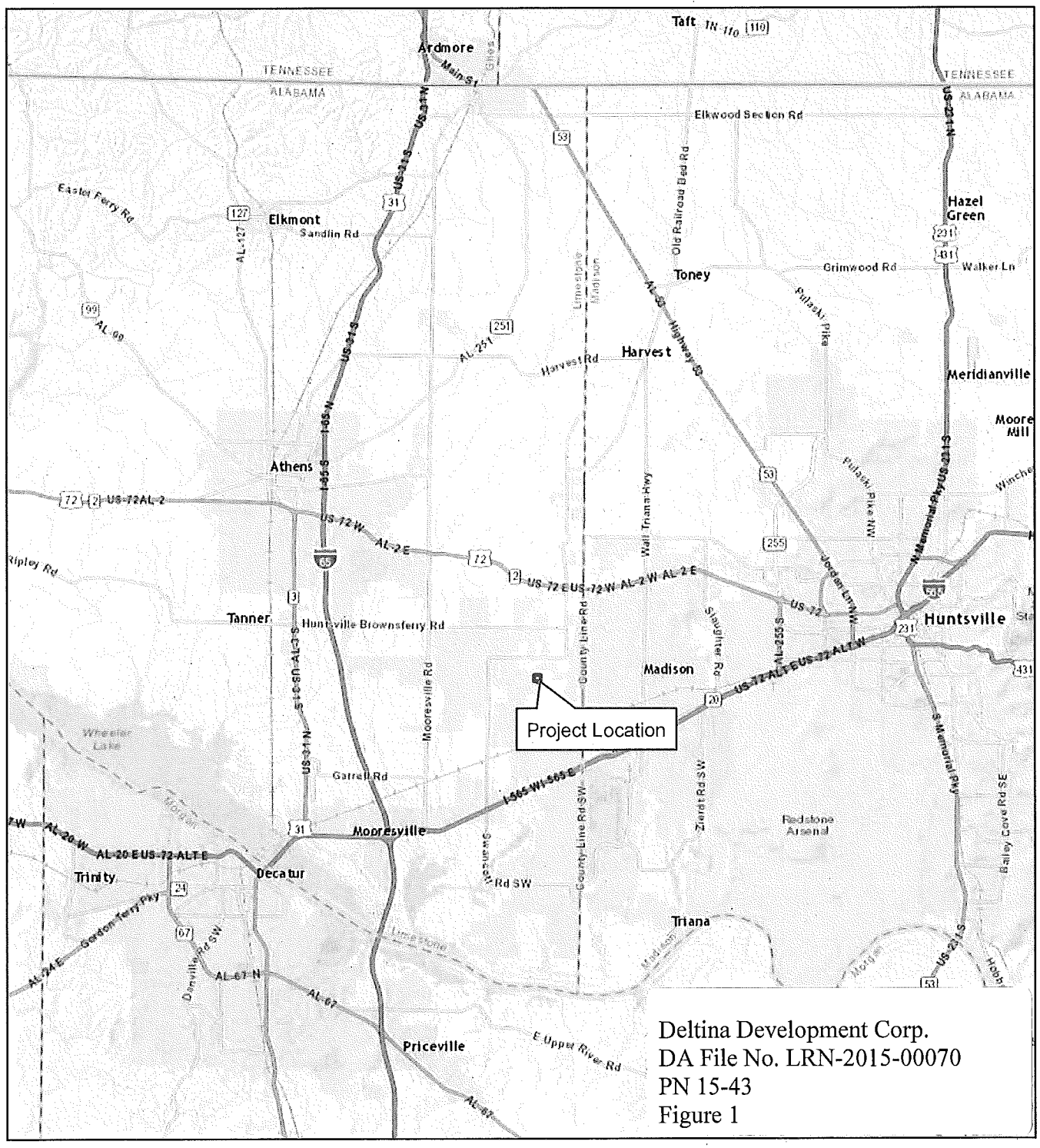

Deltina Development Corp.
DA File No. LRN-2015-00070
PN 15-43
Figure 1

OMI, Inc.

5151 Research Dr. NW
Huntsville, AL 35805

PH: (256) 837 - 7664

FAX: (256) 837 - 7677

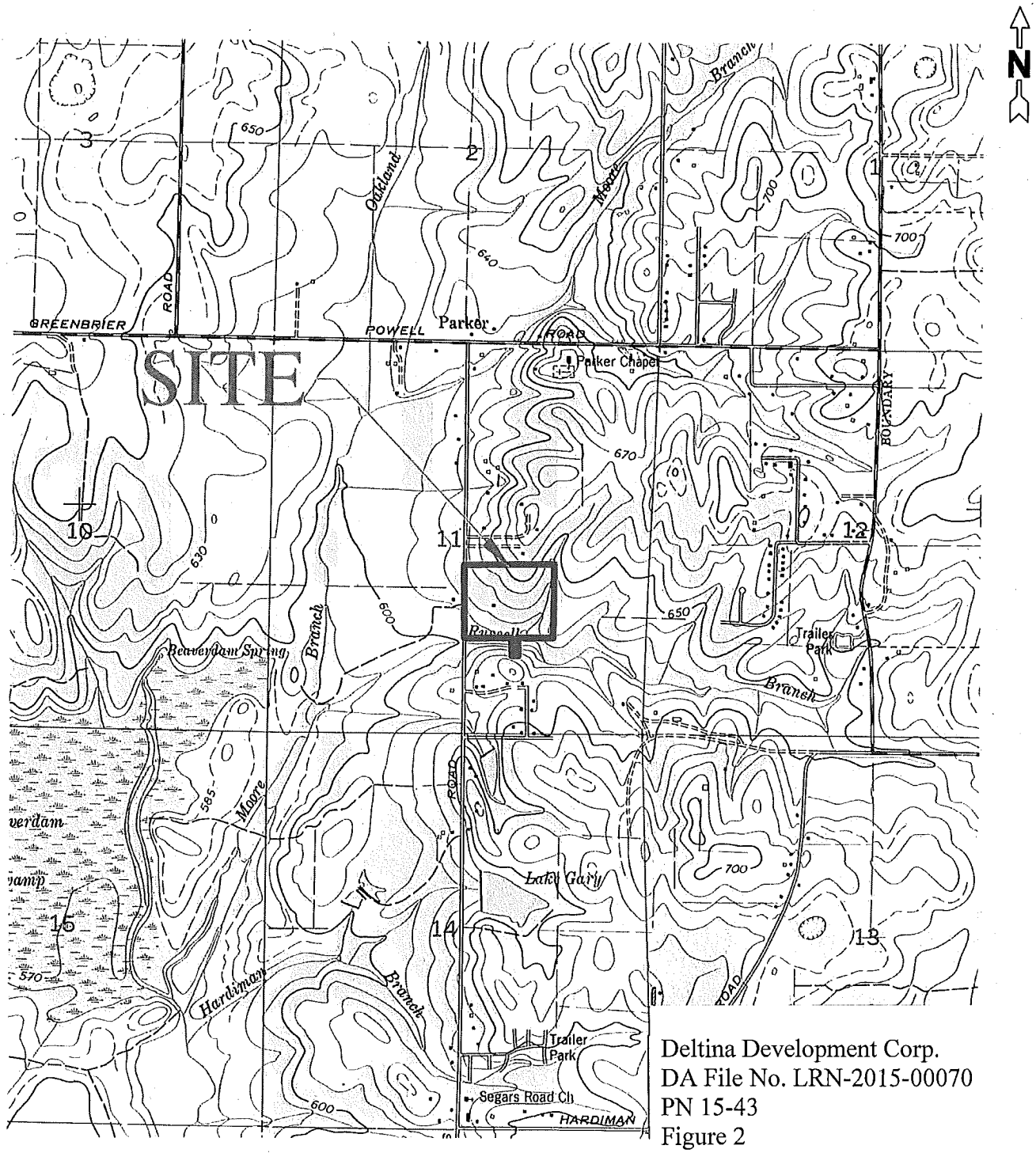

Deltina Development Corp.
DA File No. LRN-2015-00070
PN 15-43
Figure 2

GREENBRIER QUAD
7.5 MINUTE SERIES
TOPOGRAPHIC
1975 REVISED 1992

JOB NAME: CEDAR COVE (KIMBALL FARM) SEGERS ROAD MADSION, ALABAMA	SITE LOCATION MAP DRAWING NO: 7228 - 1	JOB N0: 7228 DATE: 10-21-2015 SCALE: 1"= 2000' DRAWN BY: CCT

CEDAR COVE OVERALL EXHIBIT

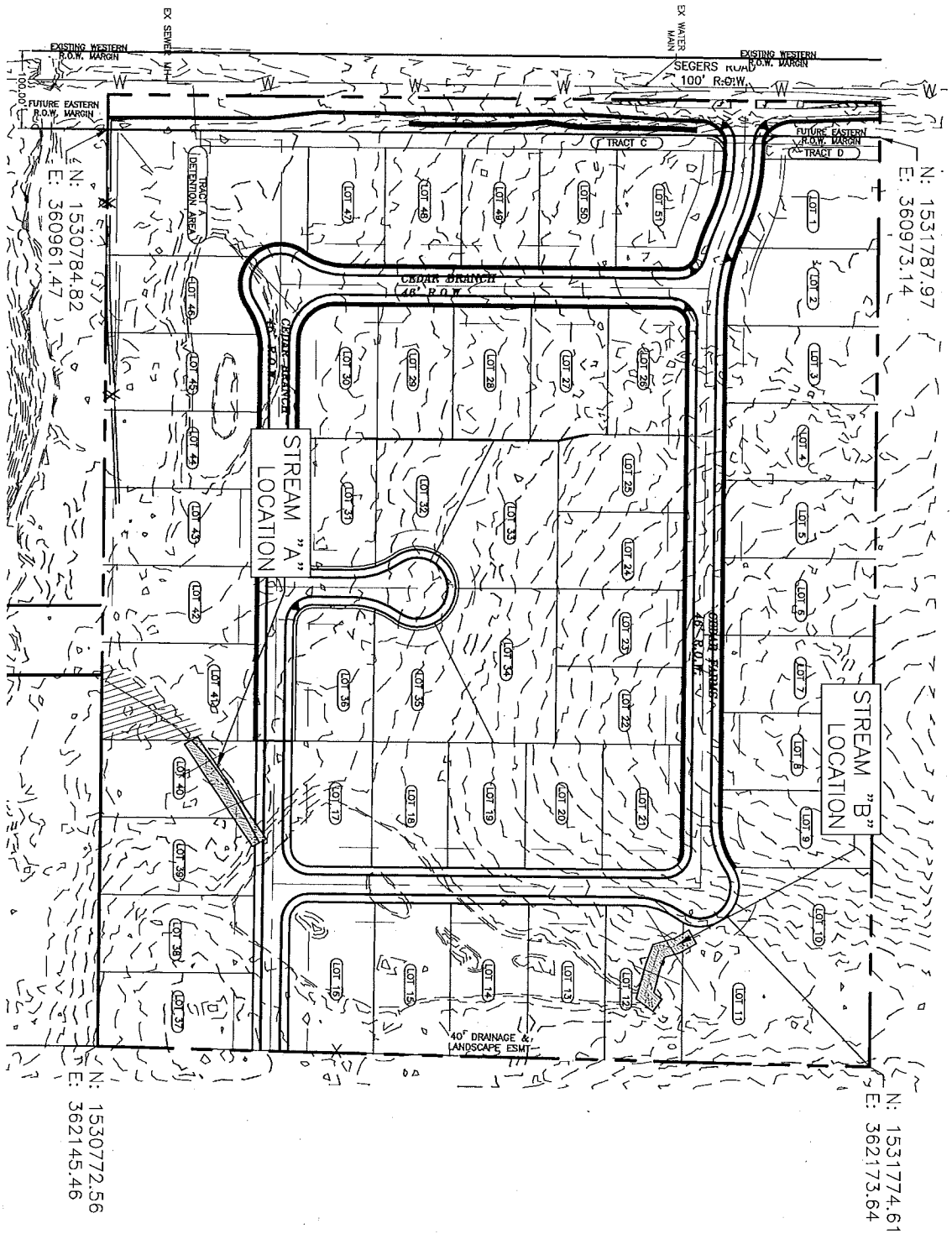

SCALE: 1" = 200'

0 200' 400' 600'

http://www.4siteinc.biz

JOB NO.: 14-119	DRAWN BY: D.HALL	
SCALE: AS NOTED	FIELD DATE ####	Deltina Development Corp.
SHT. NO.	OFFICE DAT 9-18-15	DA File No. LRN-2015-00070
1 OF 6	CHECKED B J.CARGILE	PN 15-43
	DWG. NO.: 14-119 CDE	Figure 3

4SITE INCORPORATED
500 S. Memorial Pky., Ste. 209 • Huntsville, AL 35802
phone 256.539.1221 • fax 256.539.1220
land planning
civil engineering
land surveying
landscape architecture

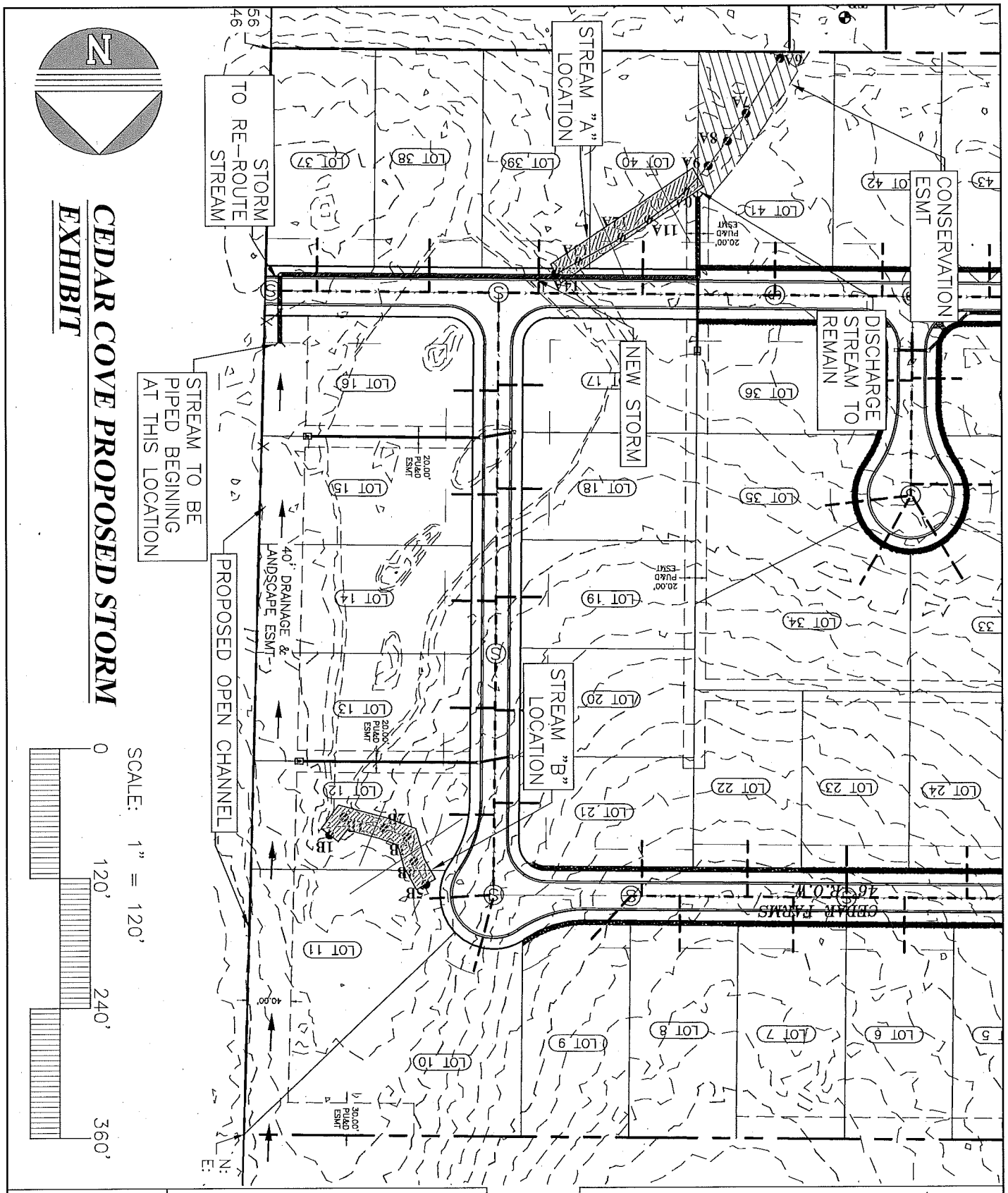

JOB NO.: 14-119	DRAWN BY: D.HALL	
SCALE: AS NOTED	FIELD DATE: ####	Deltina Development Corp.
SHT. NO. 2 OF 6	OFFICE DATE: 9-18-15	DA File No. LRN-2015-00070
	CHECKED BY: J.CARGILE	PN 15-43
	DWG. NO.: 14-119 CDB	Figure 4

SITE INCORPORATED
land planning
civil engineering
land surveying
landscape architecture
0 S. Memorial Pky., Ste. 209 • Huntsville, AL 35802
phone 256.539.1221 • fax 256.539.1220

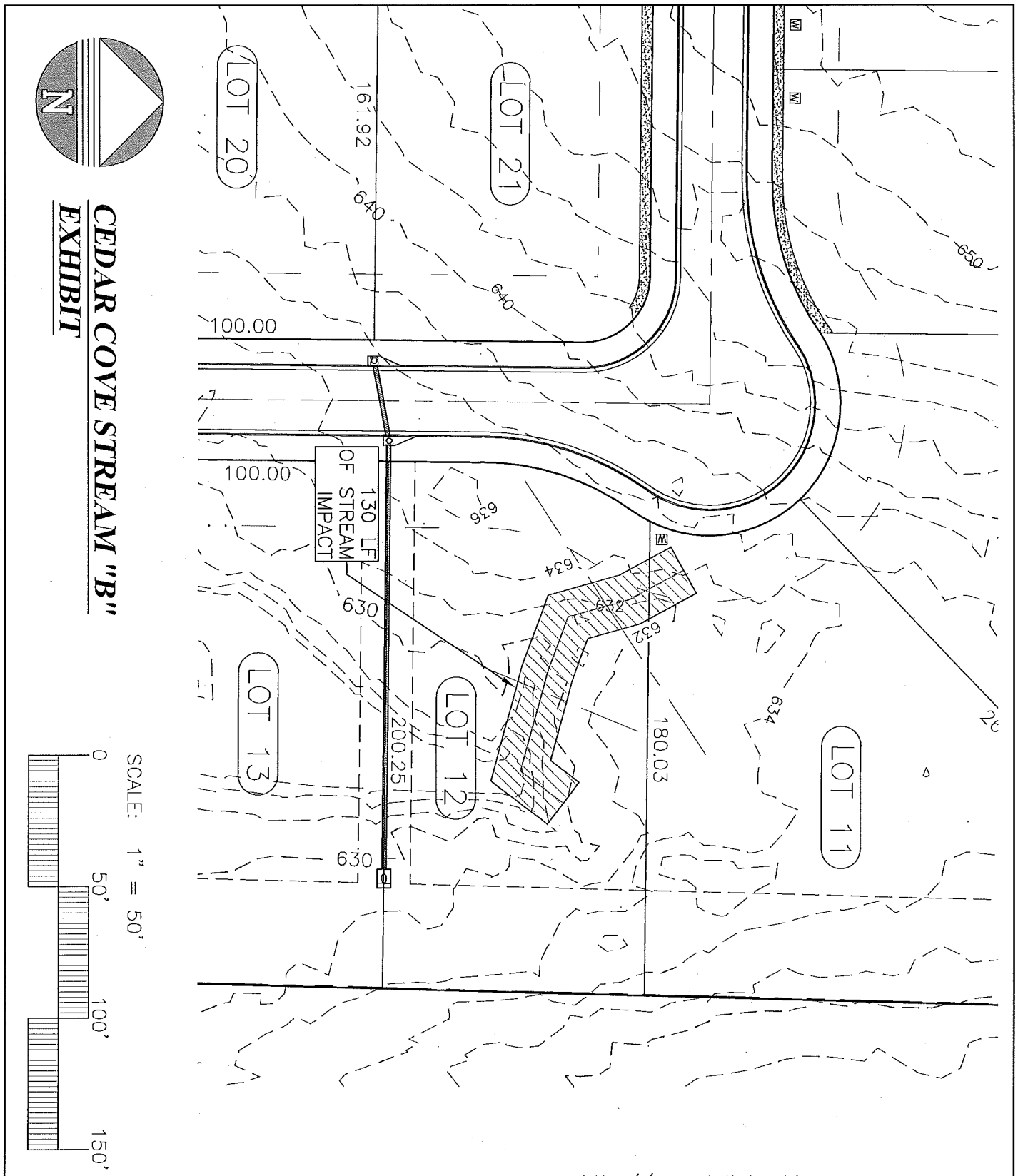

http://www.4siteinc.biz

JOB NO.: 14-119	DRAWN BY: D.HALL	
SCALE: AS NOTED	FIELD DATE: ####	Deltina Development Corp.
SHT. NO. 3 OF 6	OFFICE DATE: 9-1-15	DA File No. LRN-2015-00070
	CHECKED BY: J.CARGILE	PN 15-43
	DWG. NO.: 14-119 CDB	Figure 5

4SITE INCORPORATED
S. Memorial Pky., Ste. 209 • Huntsville, AL 35802
phone 256.539.1221 • fax 256.539.1220
land planning
civil engineering
land surveying
landscape architecture

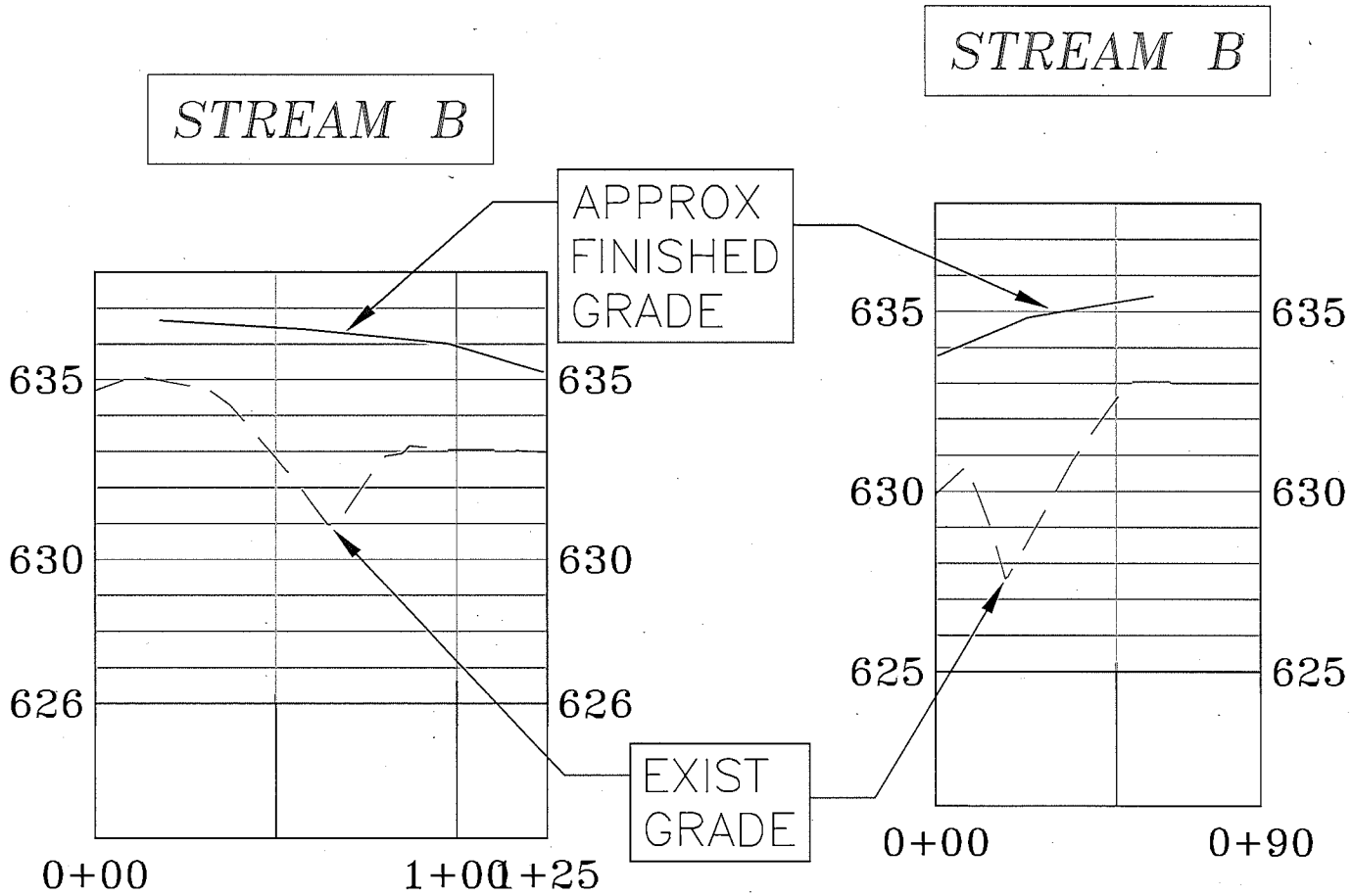

CEDAR COVE STREAM "B" CROSS SECTION

SCALE: H:1"=50'
V:1"=5'

http://www.4siteinc.biz

4SITE INCORPORATED
land planning civil engineering land surveying landscape architecture
S. Memorial Pky., Ste. 209 • Huntsville, AL 35802
phone 256.539.1221 • fax 256.539.1220

Deltina Development Corp.
DA File No. LRN-2015-00070
PN 15-43
Figure 6

JOB NO.: 14-119	DRAWN BY: D.HALL
SCALE: AS NOTED	FIELD DATE: ####
SHT. NO. 4 OF 6	OFFICE DATE: 9-18-15
	CHECKED BY: J.CARGILE
	DWG. NO.: 14-119 CDB

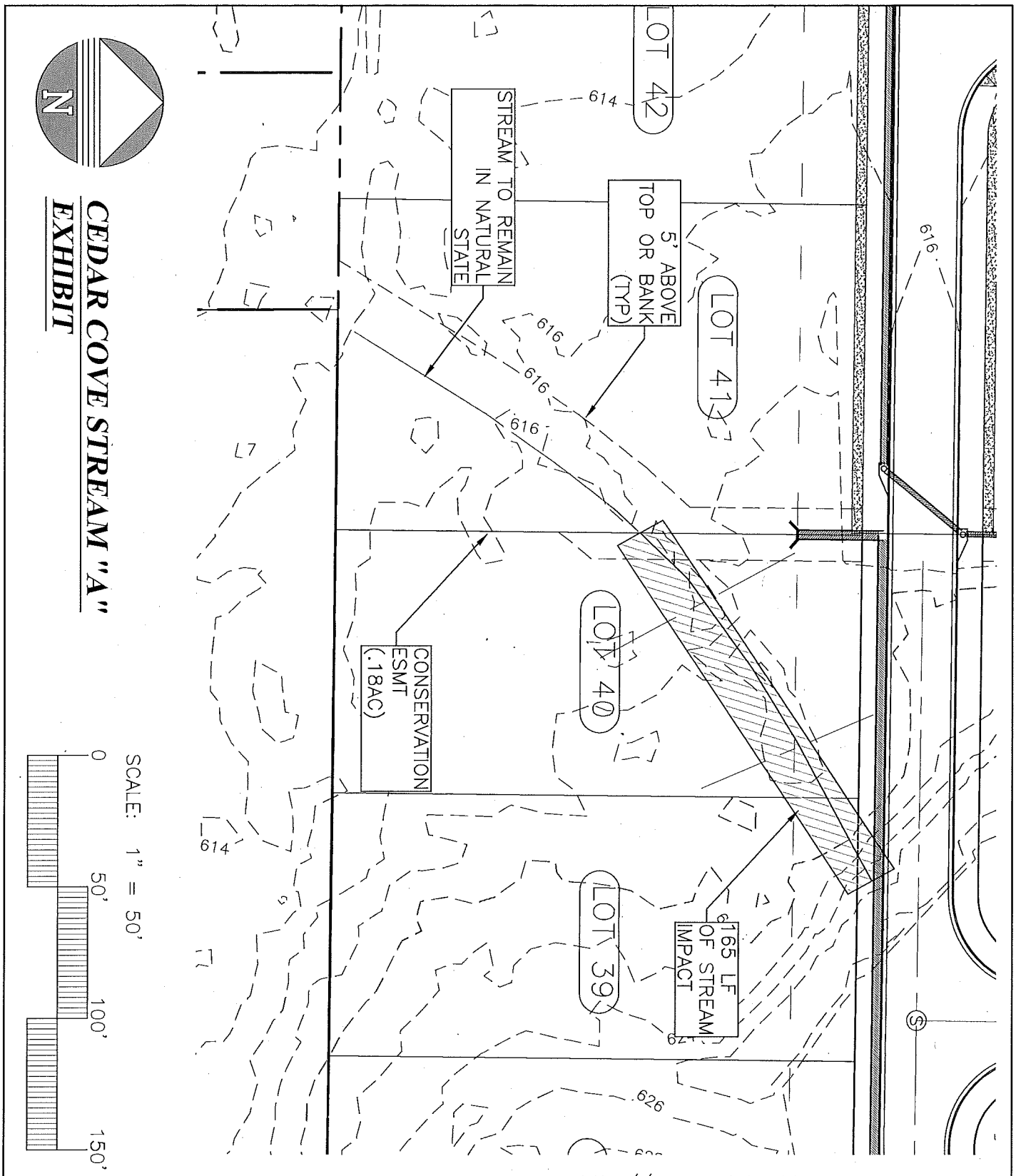

http://www.4siteinc.biz

JOB NO.: 14-119	DRAWN BY: D.HALL	
SCALE: AS NOTED	FIELD DATE: ####	Deltina Development Corp.
SHT. NO. 5 OF 6	OFFICE DATE: 9-18-15	DA File No. LRN-2015-00070
	CHECKED BY: J.CARGILE	PN 15-43
	DWG. NO.: 14-119 CDB	Figure 7

4SITE INCORPORATED
S. Memorial Pky., Ste. 209 • Huntsville, AL 35802
phone 256.539.1221 • fax 256.539.1220
land planning
civil engineering
land surveying
landscape architecture

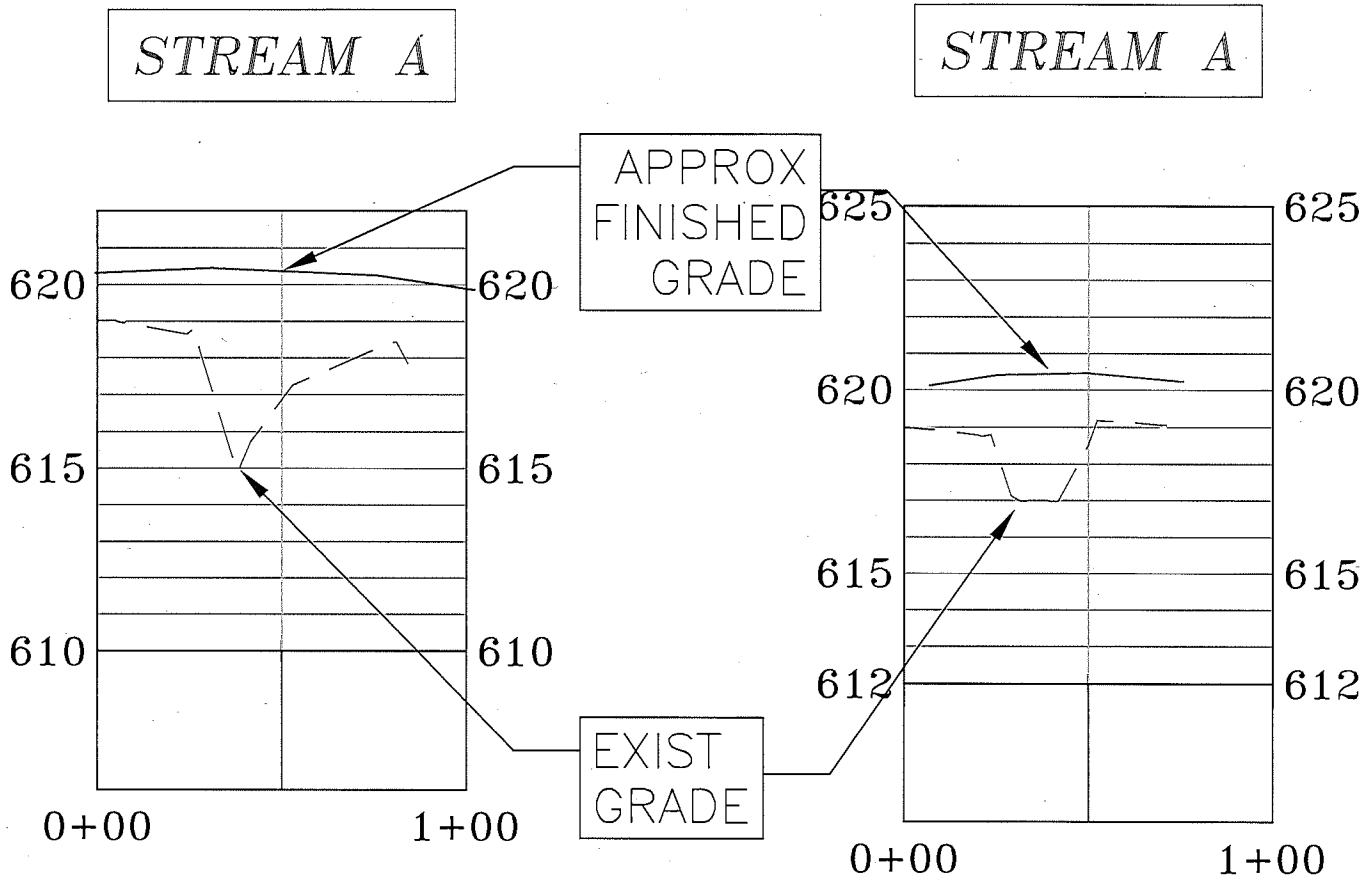

CEDAR COVE STREAM "A" CROSS SECTION

SCALE: H:1"=50'
V:1"=5'

http://www.4siteinc.biz

4SITE INCORPORATED
land planning
civil engineering
land surveying
landscape architecture
S. Memorial Pky., Ste. 209 • Huntsville, AL 35802
phone 256.539.1221 • fax 256.539.1220

Deltina Development Corp.
DA File No. LRN-2015-00070
PN 15-43
Figure 8

JOB NO.: 14-119
SCALE: AS NOTED
SHT. NO. 6 OF 6
DRAWN BY: D.HALL
FIELD DATE: ####
OFFICE DATE: 9-18-15
CHECKED BY: J.CARGILE
DWG. NO.: 14-119 CDB

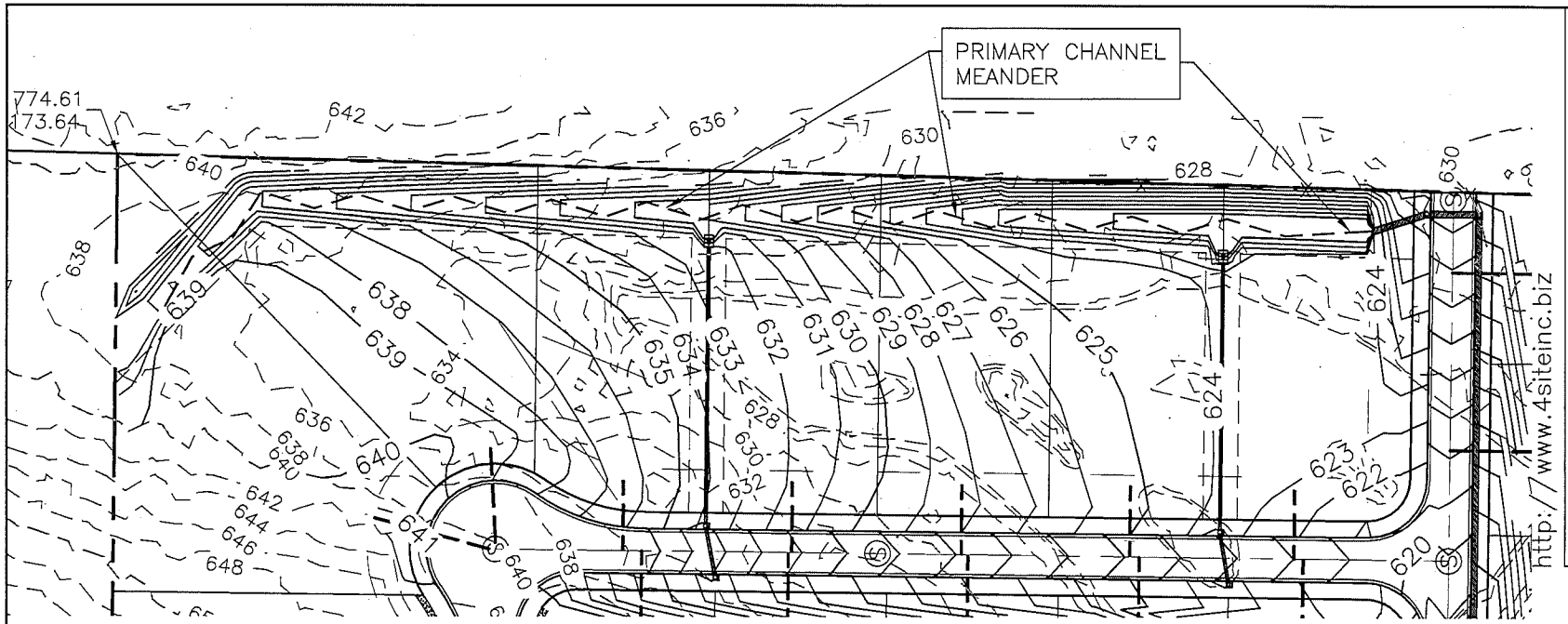

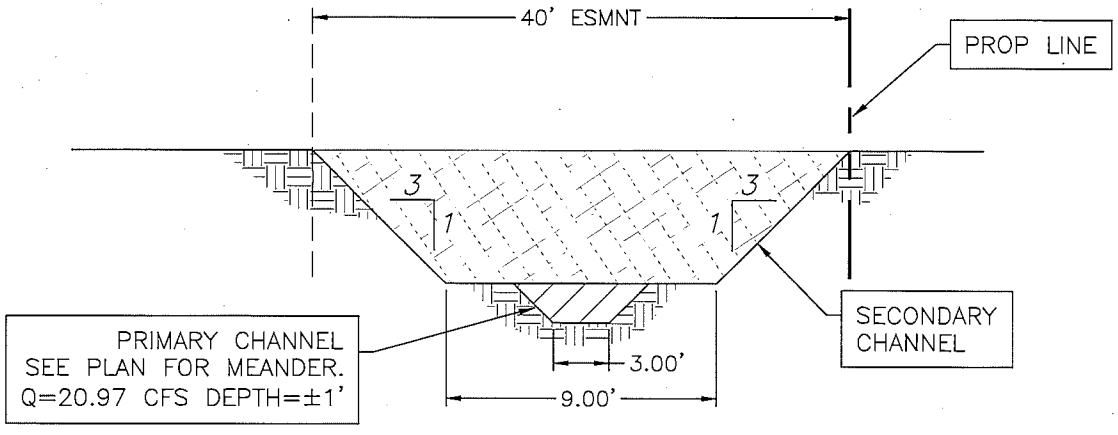

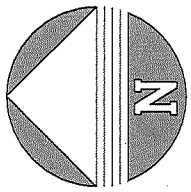

SCALE: 1" = 100'

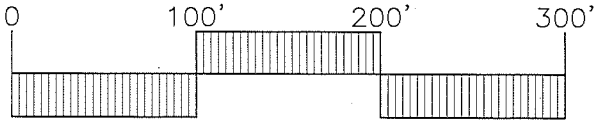

CEDAR COVE PROPOSED STREAM

land planning
civil engineering
land surveying
landscape architecture

SITE INCORPORATED

S. Memorial Pky., Ste. 209 • Huntsville, AL 35802
phone 256.539.1221 • fax 256.539.1220

Deltina Development Corp.
DA File No. LRN-2015-00070
PN 15-43
Figure 9

JOB NO.: 14-119	DRAWN BY: D.HALL	
SCALE: AS NOTED	FIELD DATE: ####	OFFICE DATE: 1-4-15
SHT. NO. 1 OF 1	CHECKED BY: J.CARGILE	DWG. NO.: 14-119 CDB