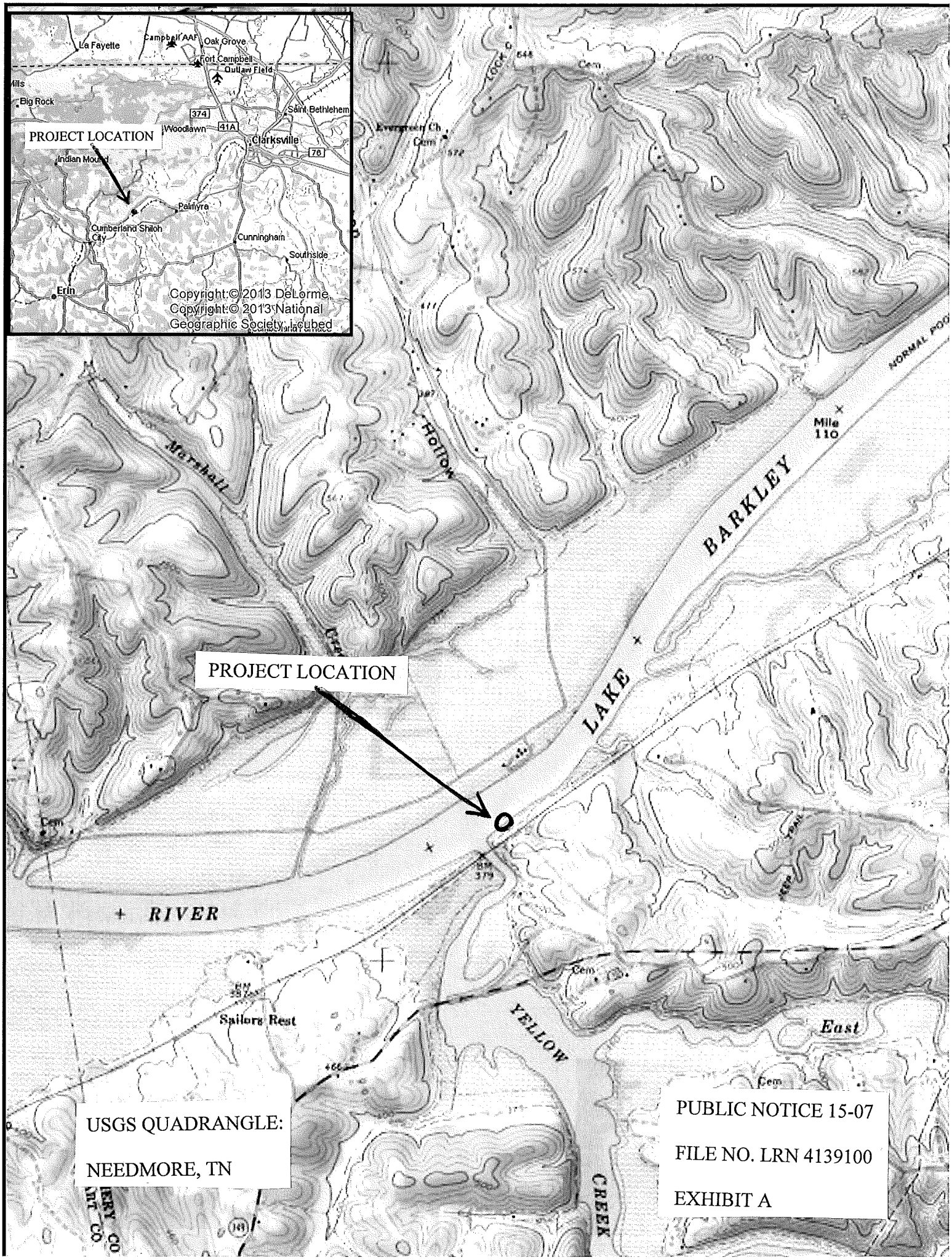
La Fayette
Campbell AAF
Oak Grove
Fort Campbell
Outlaw Field
Big Rock
374
Saint Bethlehem
Woodlawn
41A
Clarksville
76
Indian Mound
Palmyra
Cumberland Shiloh City
Cunningham
Southside
Erin
Copyright:© 2013 DeLorme
Copyright:© 2013 National Geographic Society, i-cubed
PROJECT LOCATION
Evergreen Ch
Cem
Marshall
Hollow
BARKLEY
LAKE
Mile 110
NORMAL POO
PROJECT LOCATION
RIVER
Sailors Rest
YELLOW
East
CREEK
USGS QUADRANGLE:
NEEDMORE, TN
PUBLIC NOTICE 15-07
FILE NO. LRN 4139100
EXHIBIT A

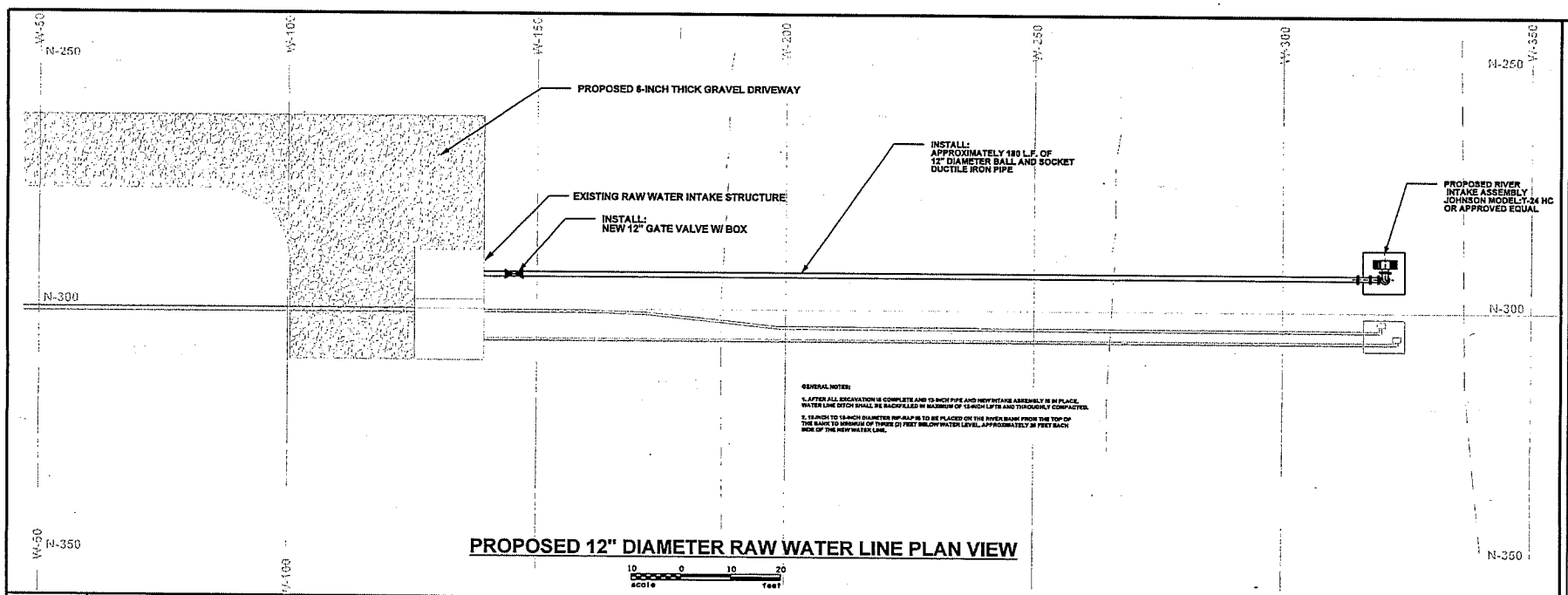

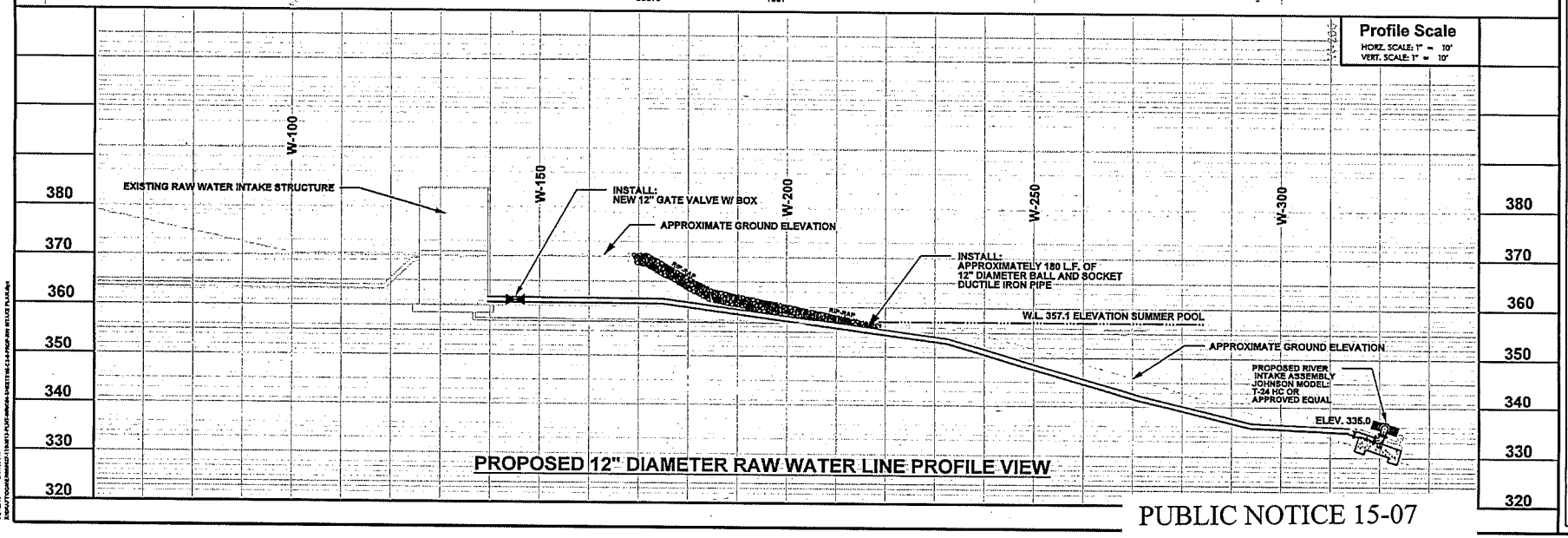

GOODWYN | MILLS | CAWOOD
3343 Perimeter Hill Drive, Suite 102 | Nashville, TN 37211
Tel 615.333.7200 | GMCNETWORK.COM

ISSUE	DATE
1	
2	
3	
4	
5	
6	
7	
drawn:	N.M. 11-12-13
checked:	B.K. 11-12-13

2012-D ERIN DISASTER RECOVERY
CONTRACT B: RAW WATER INTAKE IMPROVEMENTS
CONTRACT C: BOOSTER STATION EMERGENCY GENERATORS
CITY OF ERIN
HOUSTON COUNTY, TENNESSEE

PROPOSED RAW WATER LINE PLAN AND PROFILE

C3.0

sheet of 20

PUBLIC NOTICE 15-07

FILE NO. LRN 4139100

EXHIBIT B

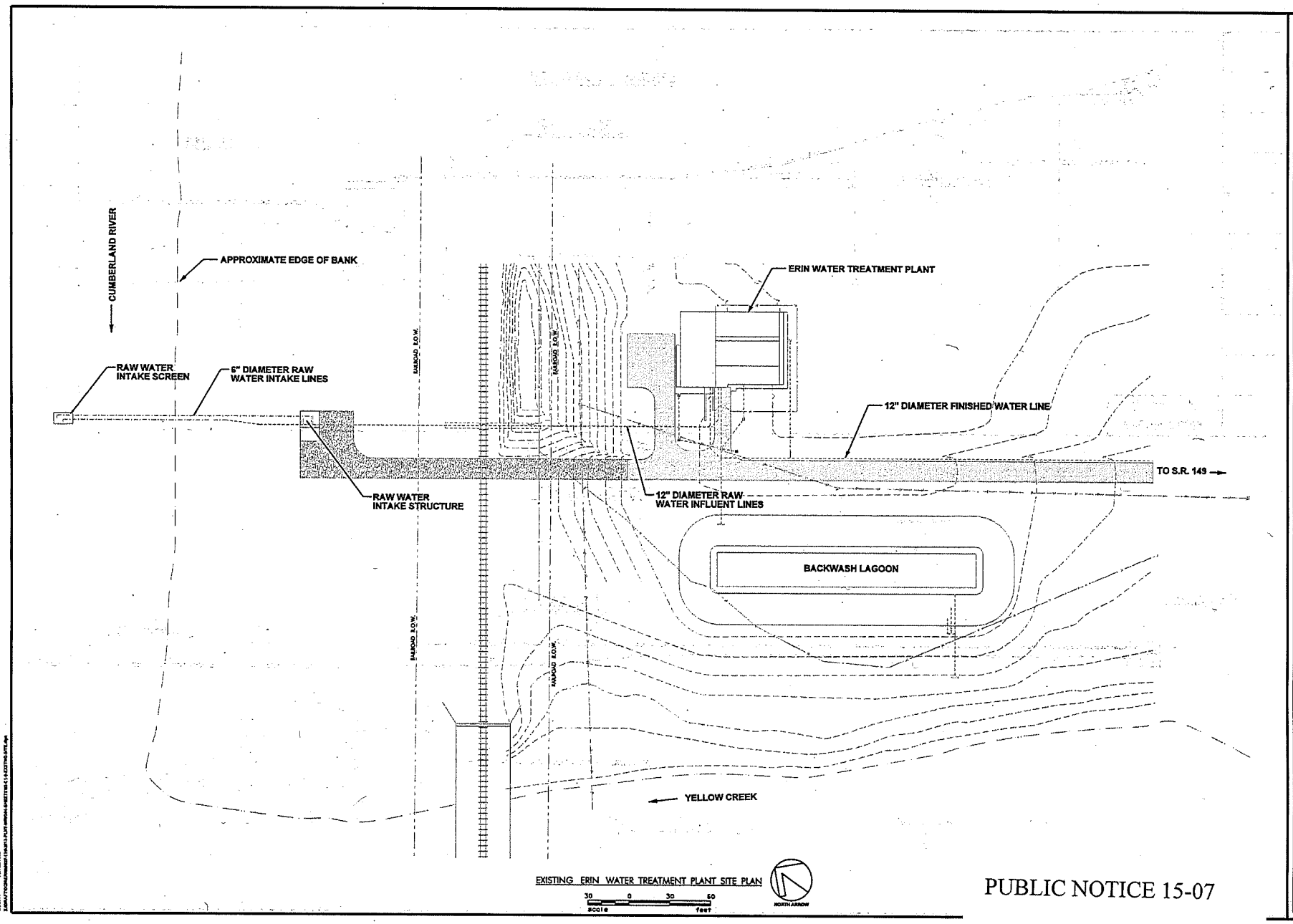

PUBLIC NOTICE 15-07

FILE NO. LRN 4139100

EXHIBIT C

GOODWYN | MILLS | CAWOOD

3343 Perimeter Hill Drive, Suite 102 | Nashville, TN 37211
Tel 615.333.7200 | GMCNETWORK.COM

ISSUE	DATE
1	
2	
3	
4	
5	
6	
7	

drawn: NJAC 11-12-13
checked: B.K. 11-12-13

2012-D ERIN DISASTER RECOVERY
CONTRACT B: RAW WATER INTAKE IMPROVEMENTS
CONTRACT C: BOOSTER STATION EMERGENCY GENERATORS
CITY OF ERIN
HOUSTON COUNTY, TENNESSEE

JOHN C. KOONCE
STATE OF TENNESSEE

EXISTING PLANT SITE PLAN

C1.0

sheet of 20