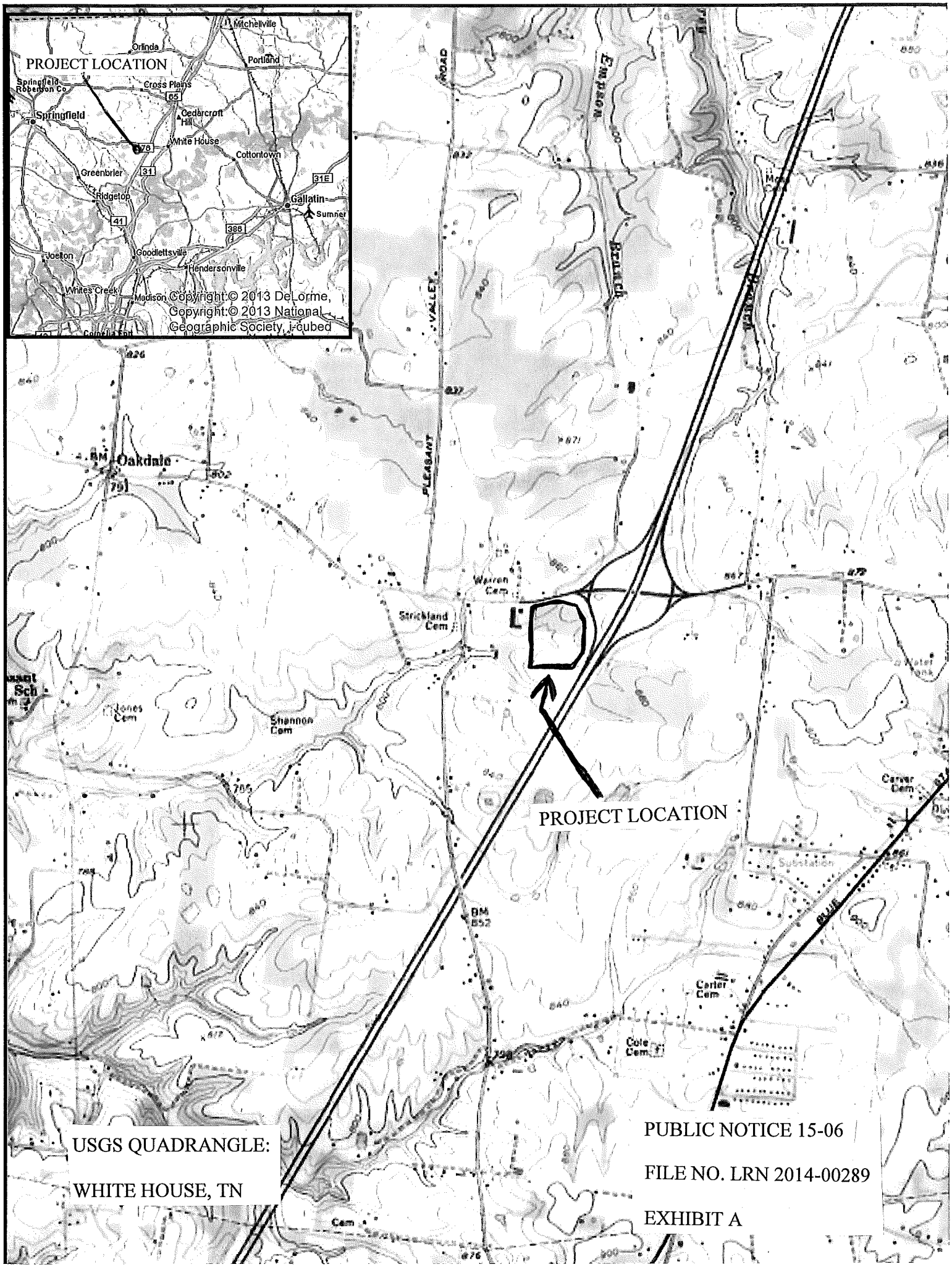
PROJECT LOCATION
Mitchellville
Orlinda
Portland
Springfield
Robertson Co
Cross Plains
65
Springfield
Cedarcroft
Hill
White House
76
Cottontown
Greenbrier
31
31E
Ridgetop
Gallatin
Sumner
41
386
Joelton
Goodlettsville
Hendersonville
Whites Creek
Madison
Copyright:© 2013 DeLorme,
Copyright:© 2013 National
Geographic Society, i-cubed
Oakdale
Warren
Cem
Strickland
Cem
Jones
Cem
Shannon
Cem
PROJECT LOCATION
Carter
Cem
Substation
Carter
Cem
Cole
Cem
USGS QUADRANGLE:
WHITE HOUSE, TN
PUBLIC NOTICE 15-06
FILE NO. LRN 2014-00289
EXHIBIT A

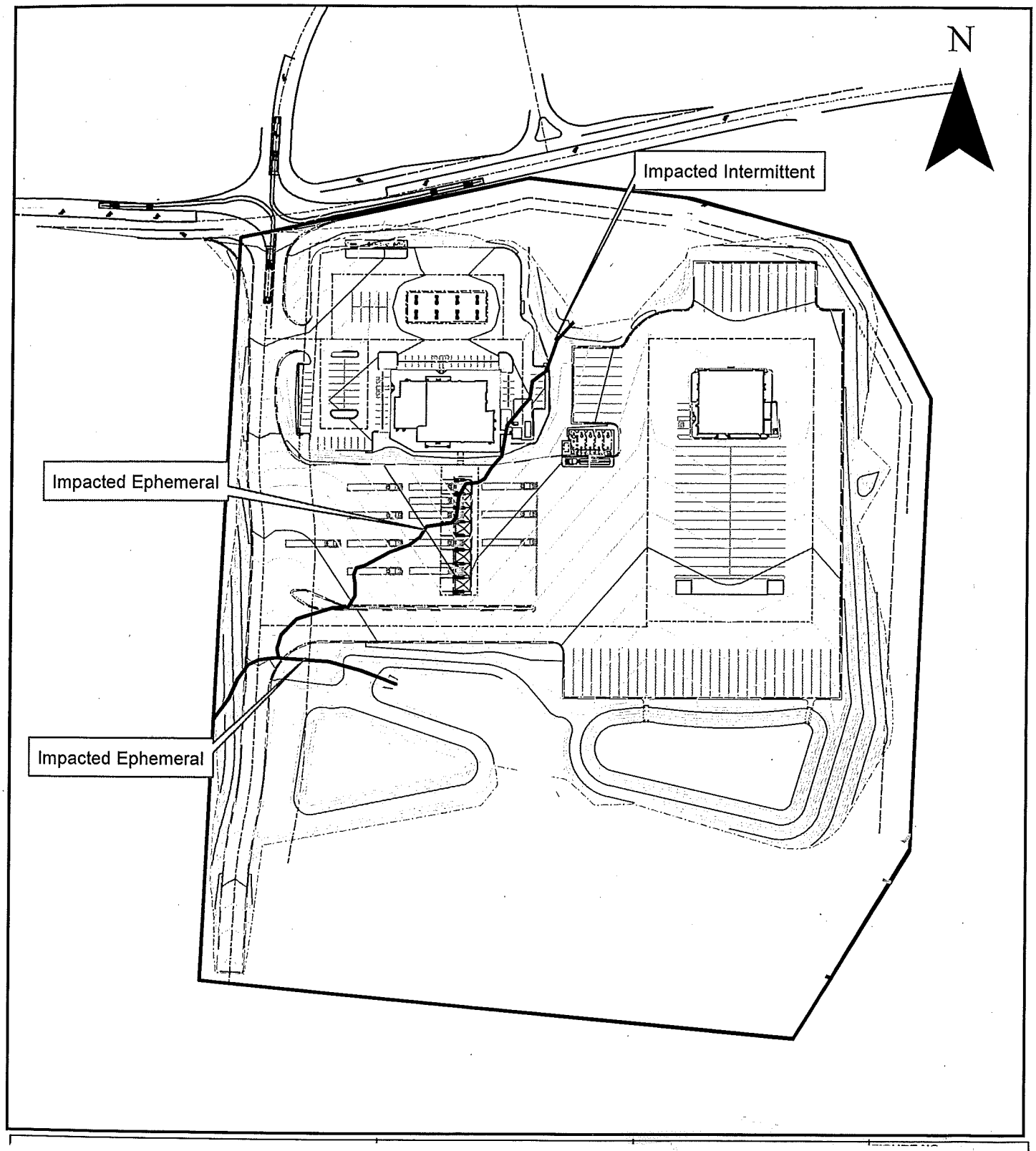

PUBLIC NOTICE 15-06

FILE NO. LRN 2014-00289

EXHIBIT B

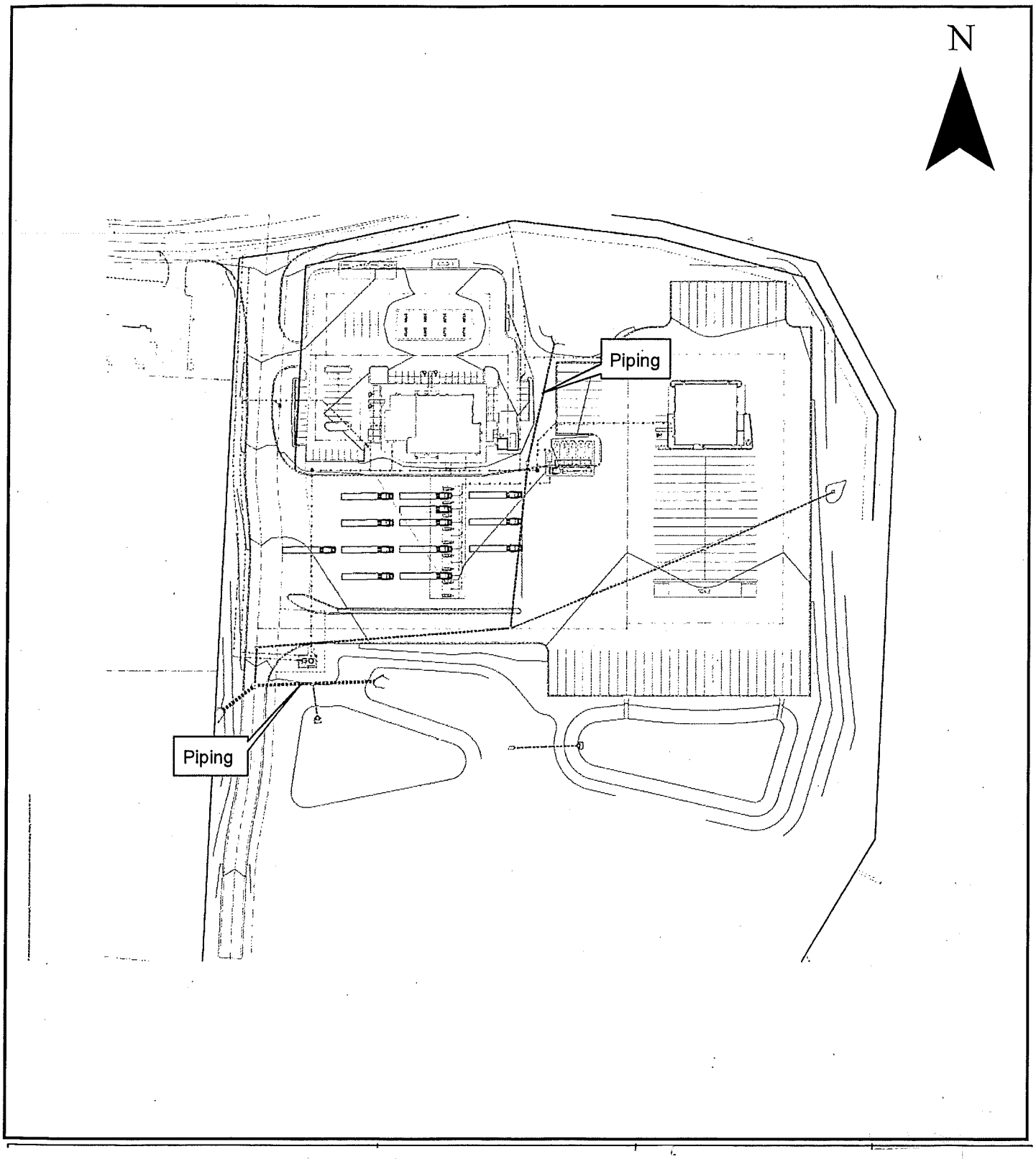

PUBLIC NOTICE 15-06

FILE NO. LRN 2014-00289

EXHIBIT C