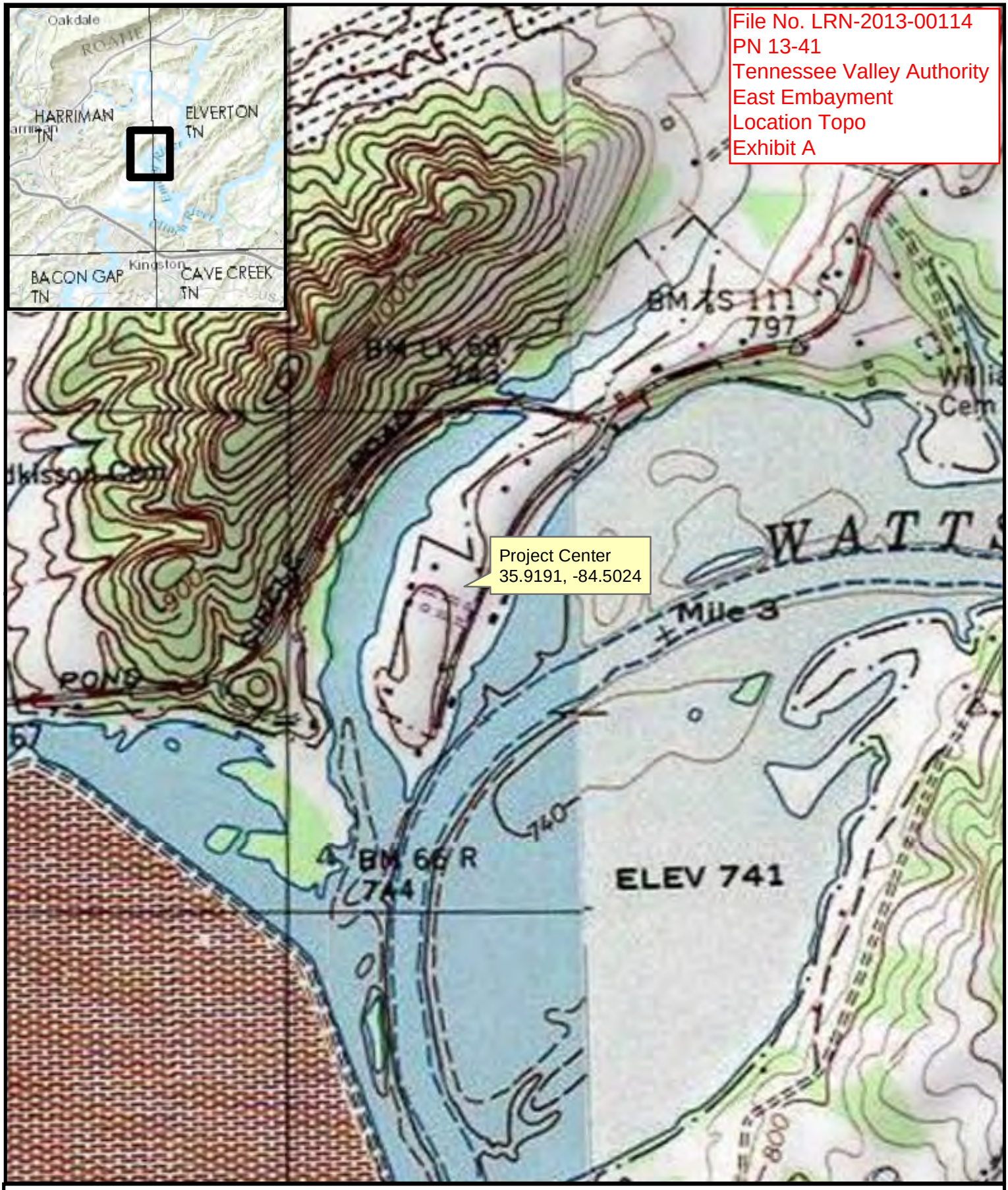

LRN-2013-00114
Tennessee Valley Authority
Lakeshore Drive Recreation Project
Emory River Mile 2.6R
Watts Bar Reservoir

0 375 750 1,125 1,500 Feet

N

US Army Corps of Engineers
Nashville District

File No. LRN-2013-00114
PN 13-41
Tennessee Valley Authority
East Embayment
Overall Layout
Exhibit B

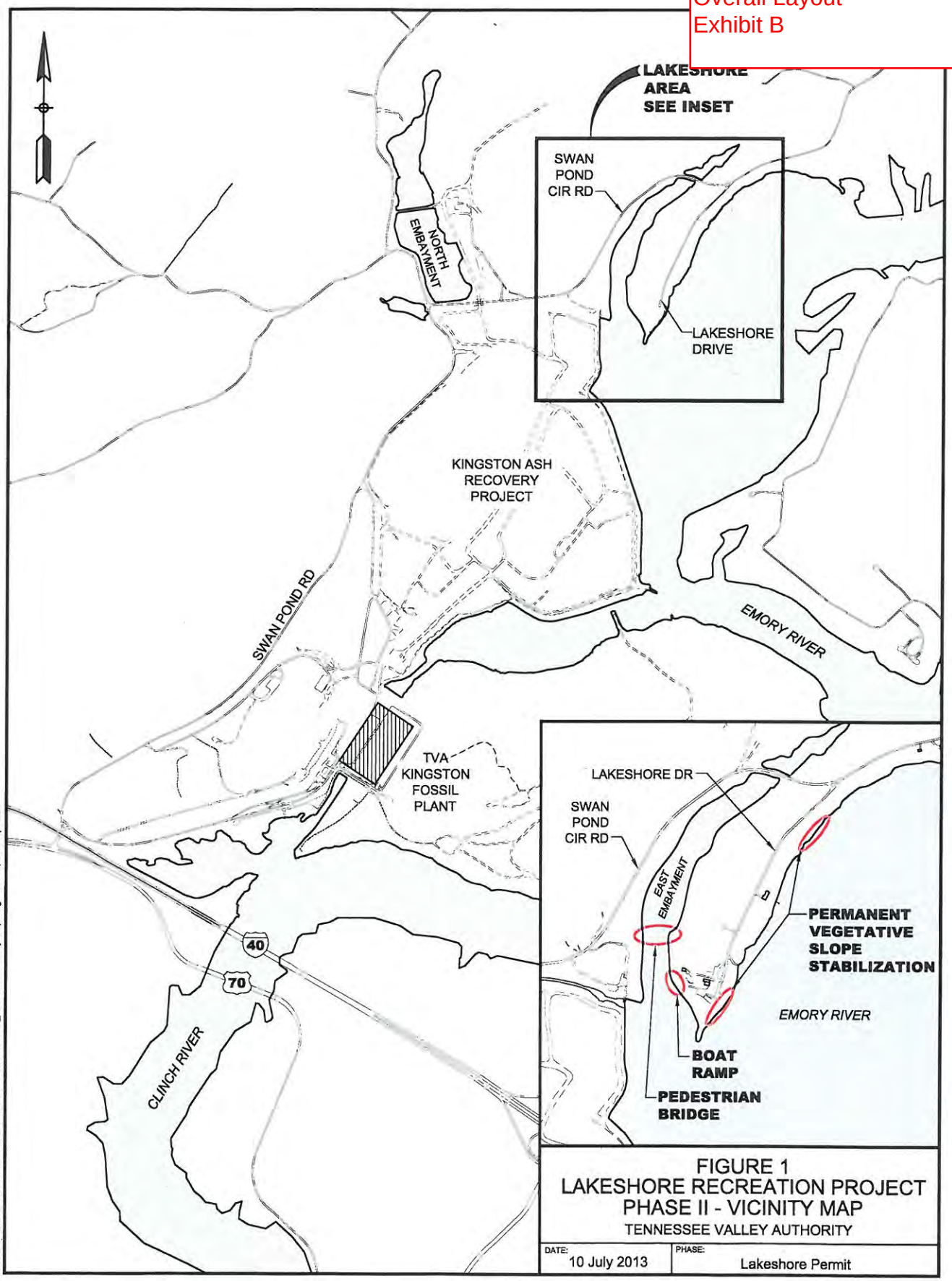

FIGURE 1
LAKESHORE RECREATION PROJECT
PHASE II - VICINITY MAP
TENNESSEE VALLEY AUTHORITY

DATE:	PHASE:
10 July 2013	Lakeshore Permit

I:\0002 ENGINEERING\Civil\Report Graphics\Restoration\303_Lakeshore Vicinity Map.dwg Jul 10,2013 -bperatro

File No. LRN-2013-00114
PN 13-41
Tennessee Valley Authority
Lakeshore Restoration and
Enhancement Plan Overview
East Embayment
Exhibit C

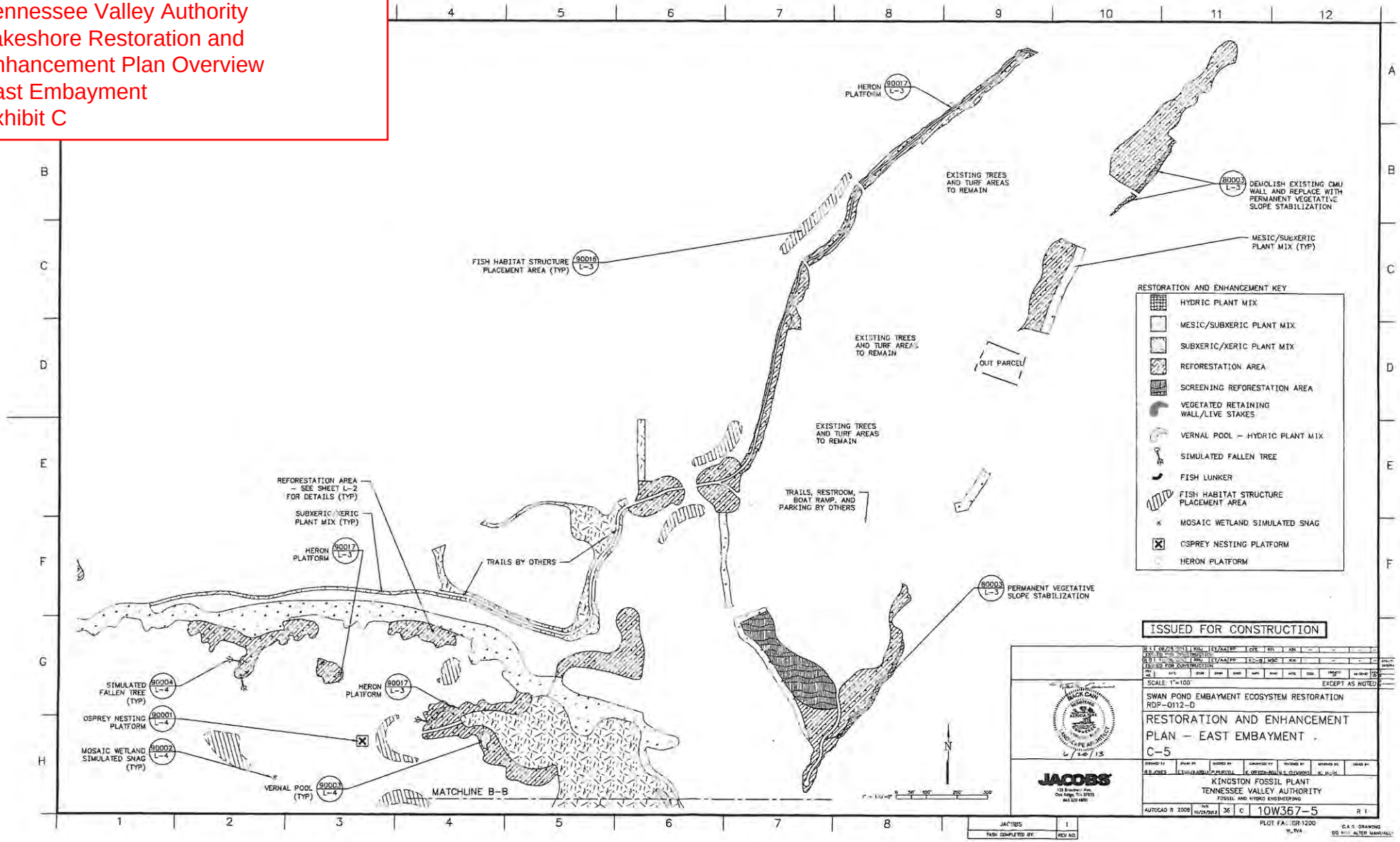

File No. LRN-2013-00114
PN 13-41
Tennessee Valley Authority
East Embayment
Floating Fishing Pier
Exhibit D

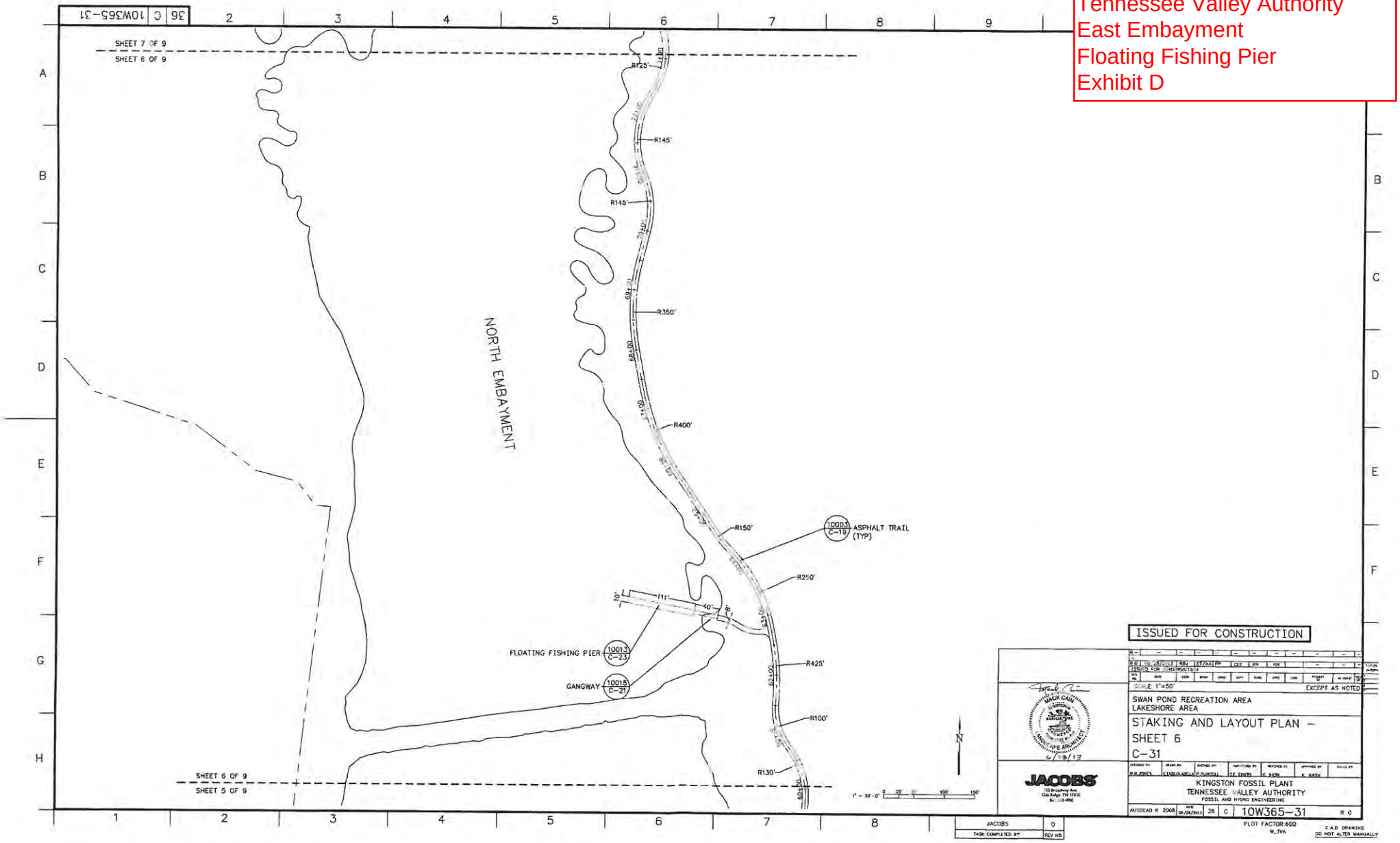

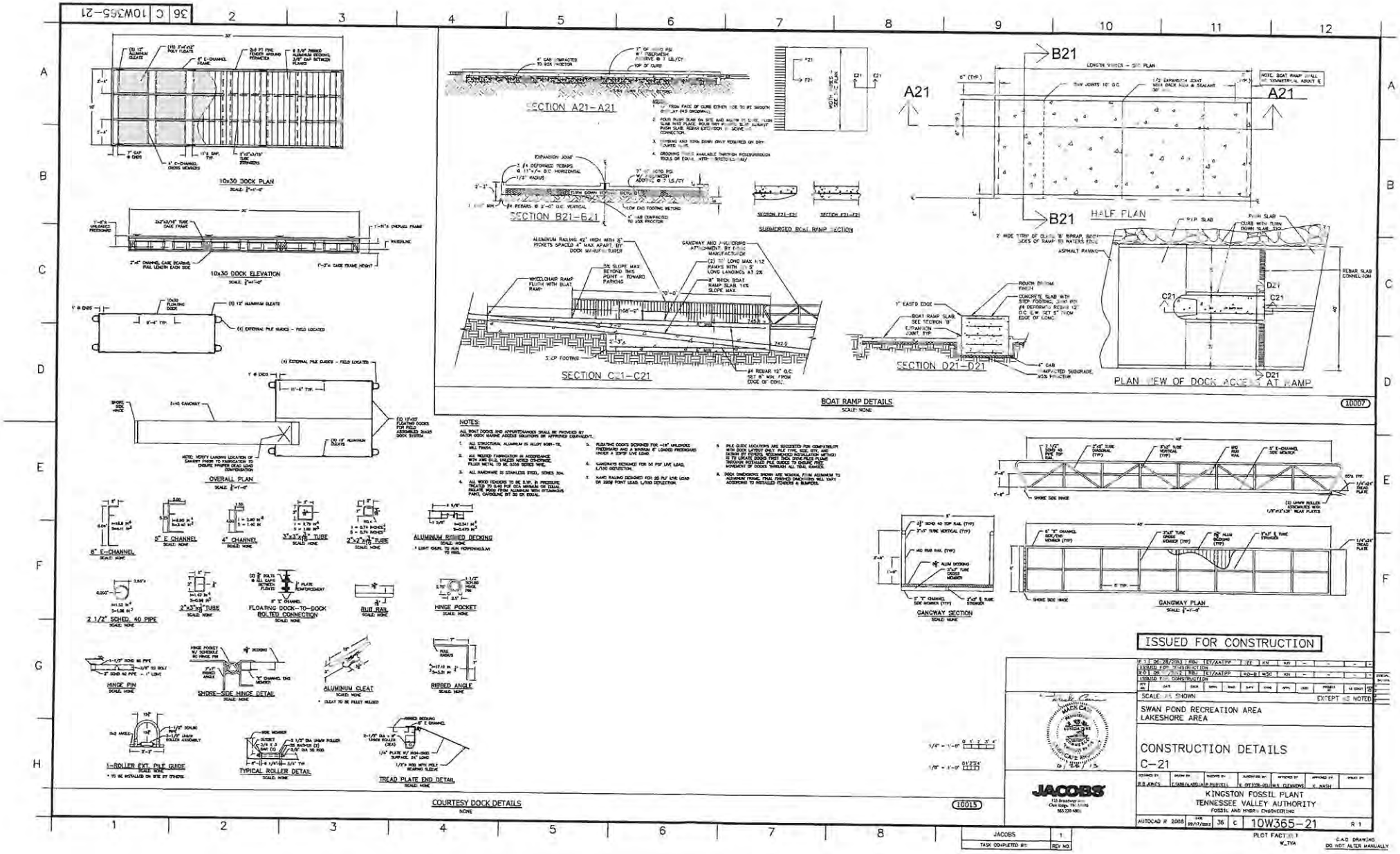

File No. LRN-2013-0114
PN 13-41
Tennessee Valley Authority
East Embayment
Boat Ramp
Exhibit E

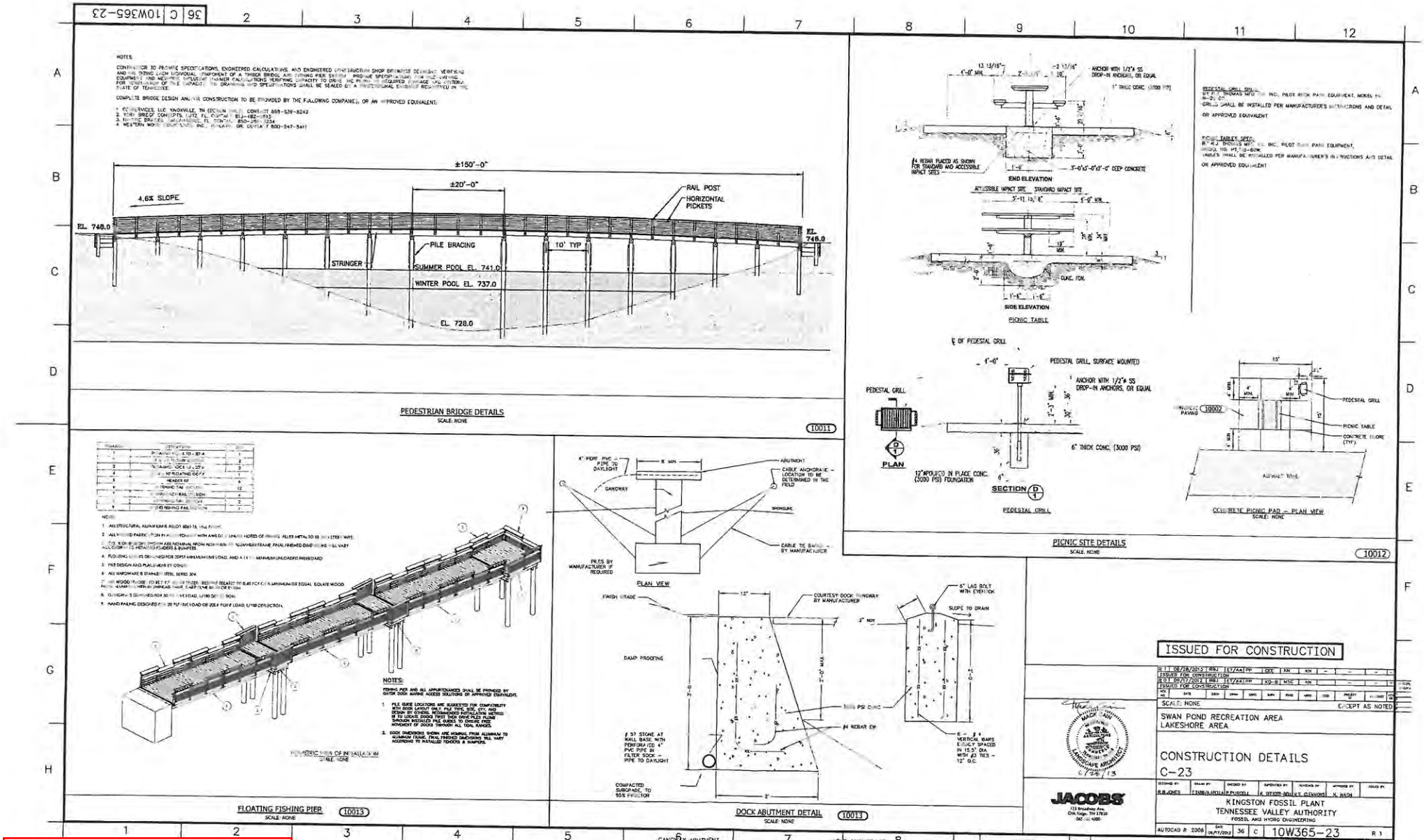

File No. LRN-2013-00114
PN 13-41
Tennessee Valley Authority
East Embayment
Pedestrian Bridge
Exhibit F



File No. LRN-2013-00114
PN 13-41
Tennessee Valley Authority
East Embayment
Vegetative Wall
Exhibit G
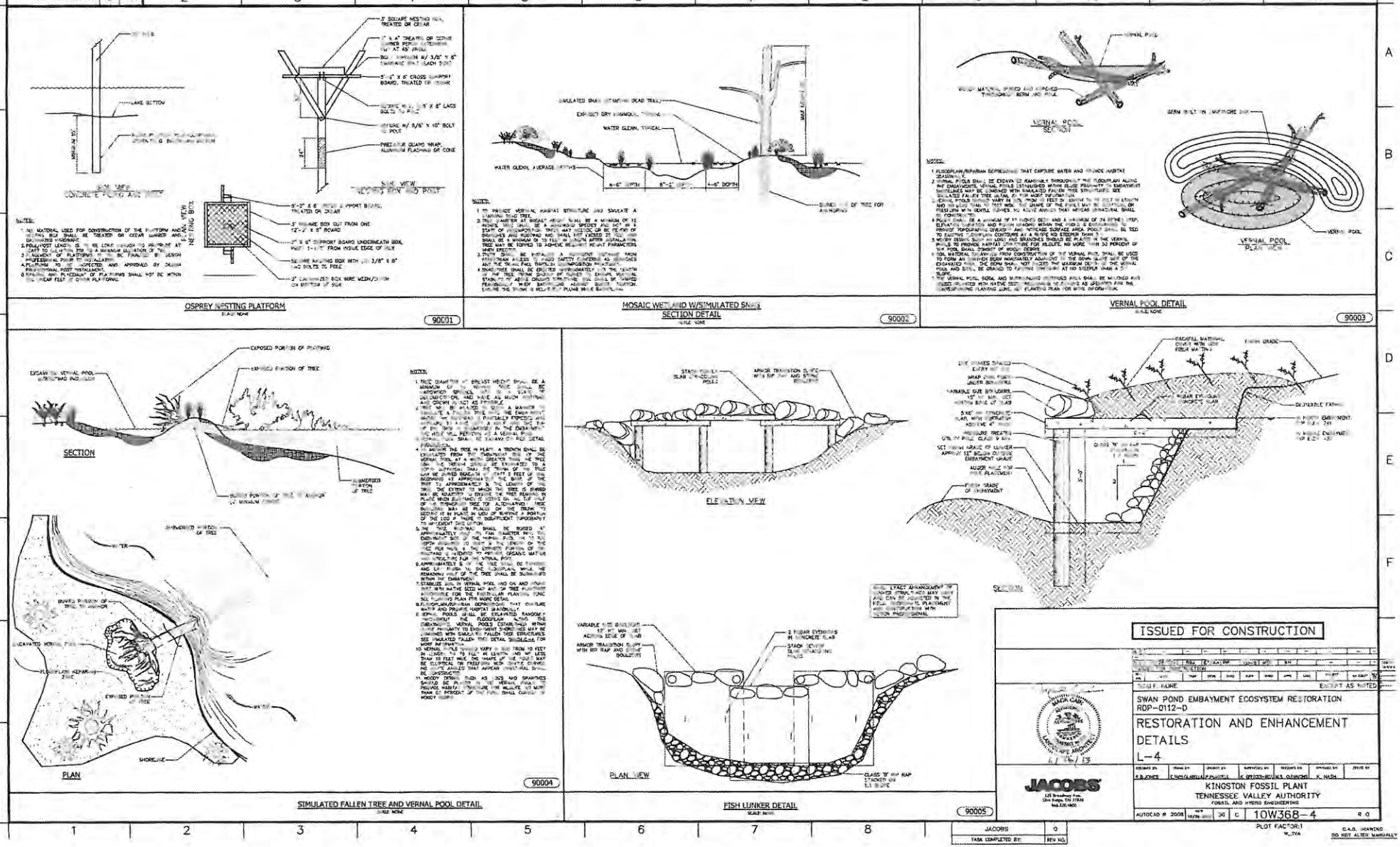
File No. LRN-2013-00114
PN 13-41
Tennessee Valley Authority
Nesting Platforms
Exhibit H