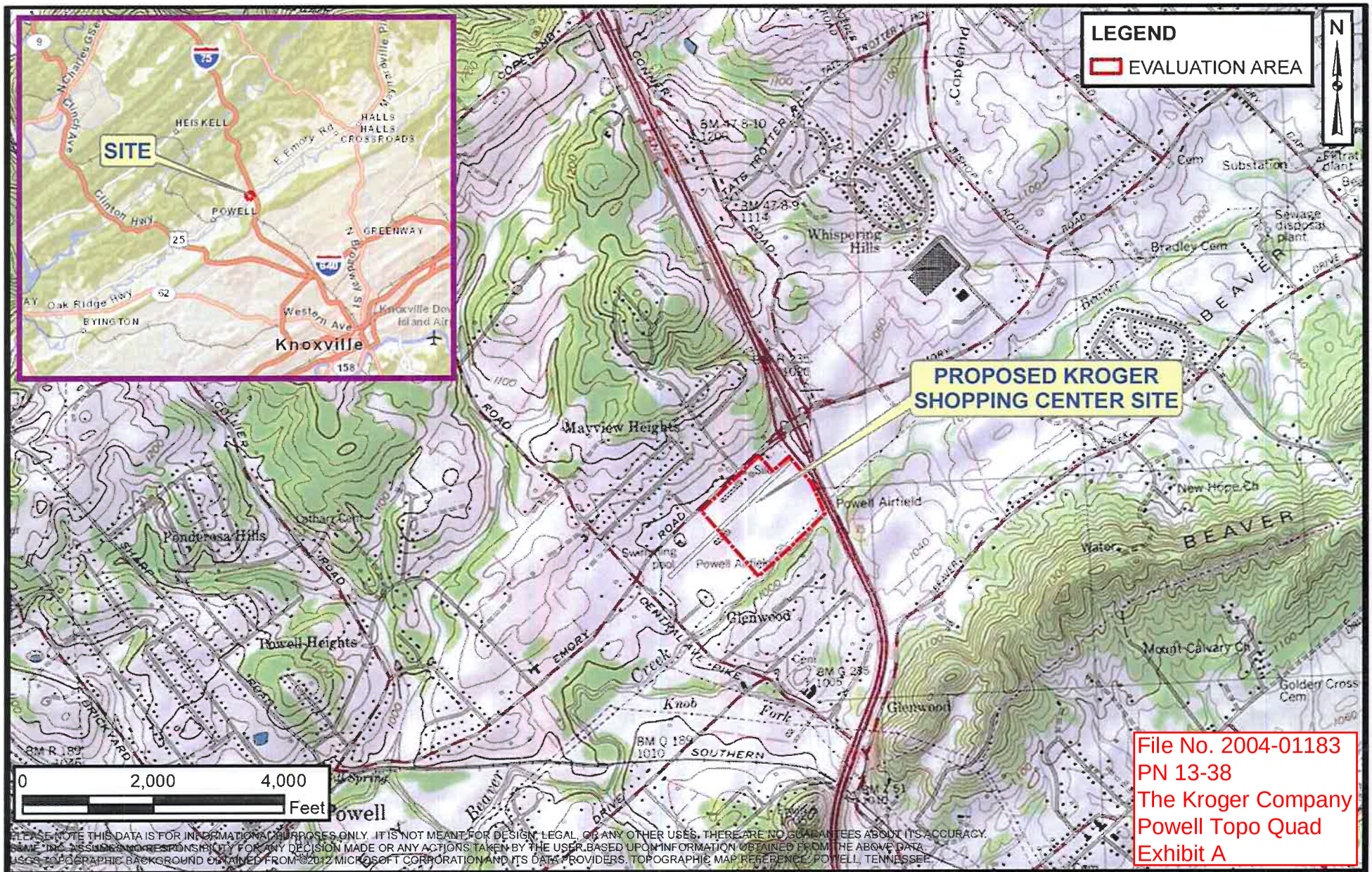

PLEASE NOTE THIS DATA IS FOR INFORMATIONAL PURPOSES ONLY. IT IS NOT MEANT FOR DESIGN, LEGAL, OR ANY OTHER USES. THERE ARE NO GUARANTEES ABOUT ITS ACCURACY. S&ME, INC. ASSUMES NO RESPONSIBILITY FOR ANY DECISION MADE OR ANY ACTIONS TAKEN BY THE USER BASED UPON INFORMATION OBTAINED FROM THE ABOVE DATA. USGS TOPOGRAPHIC BACKGROUND OBTAINED FROM ©2012 MICROSOFT CORPORATION AND ITS DATA PROVIDERS. TOPOGRAPHIC MAP REFERENCE: POWELL, TENNESSEE.

SCALE:	DATE:			
AS SHOWN	02-13-13			
PROJECT NO:	DRAWN BY:	CHECKED BY:		
1437-12-335	SAS	EMP		

S&ME
WWW.SMEINC.COM

USGS TOPOGRAPHIC SITE VICINITY MAP

PROPOSED KROGER SHOPPING CENTER
EMORY ROAD AT I-75
KNOX COUNTY, TENNESSEE

FIGURE NO.
8.2

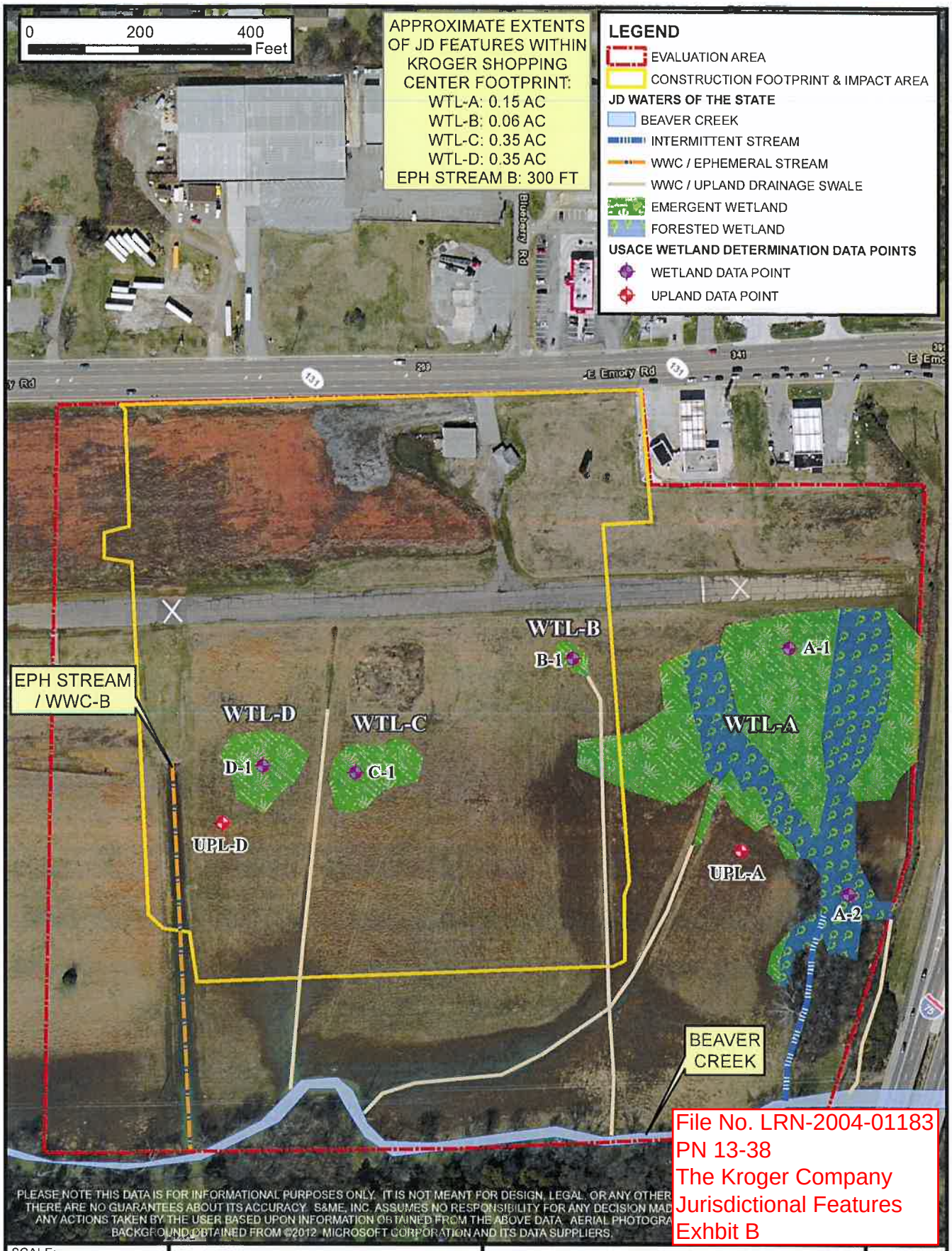

SCALE:	SCALE
DATE:	02-19-13
DRAWN BY:	SAS
PROJECT NO:	1437-12-335

S&ME
WWW.SMEINC.COM

NATURAL RESOURCES EVALUATION MAP

PROPOSED KROGER SHOPPING CENTER
EMORY ROAD AT I-75
KNOX COUNTY, TENNESSEE

FIGURE NO.
8.6A

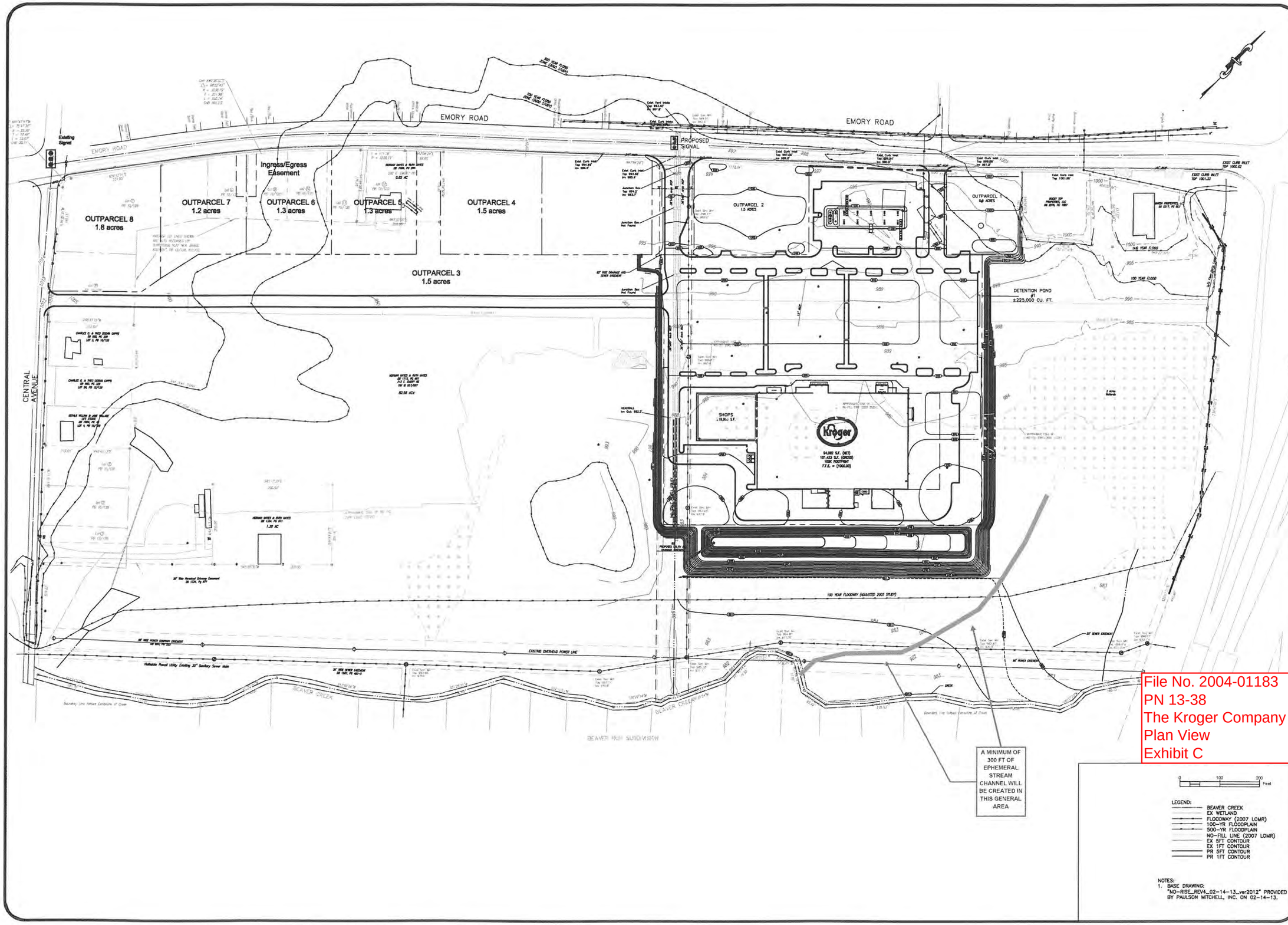

File No. 2004-01183
PN 13-38
The Kroger Company
Plan View
Exhibit C

0 100 200 Feet

LEGEND:
- BEAVER CREEK
- EX WETLAND
- FLOODWAY (2007 LOMR)
- 100-YR FLOODPLAIN
- 500-YR FLOODPLAIN
- NO-FILL LINE (2007 LOMR)
- EX 5FT CONTOUR
- EX 1FT CONTOUR
- PR 5FT CONTOUR
- PR 1FT CONTOUR

NOTES:
1. BASE DRAWING: "NO-RISE_REV4_02-14-13_ver2012" PROVIDED BY PAULSON MITCHELL, INC. ON 02-14-13.

S&ME
WWW.SMEINC.COM
9751 SOUTHERN PINE BLVD.
CHARLOTTE, N.C. 28273
PH: (704)523-4726

NO.	DATE	DESCRIPTION	BY
1	02-15-13	REVISED DETENTION BASIN LAYOUT	BCW

PROPOSED SITE PLAN

PROPOSED EMORY ROAD KROGER
KNOXVILLE, TENNESSEE

ENGINEERING LICENSE NO:

DRAWN BY: BCW	CHECKED BY: WKB
DESIGNED BY:	APPROVED BY: WKB

PROJECT NUMBER: 1437-12-335

SCALE: 1" = 100'	DATE: 02-15-13

FIGURE: 12.1

DRAWING PATH: Q:\CAD_SL\PROJECTS\1437-12-335_KROGER\EMORY\NO-RISE_REV1_02-15-13.DWG