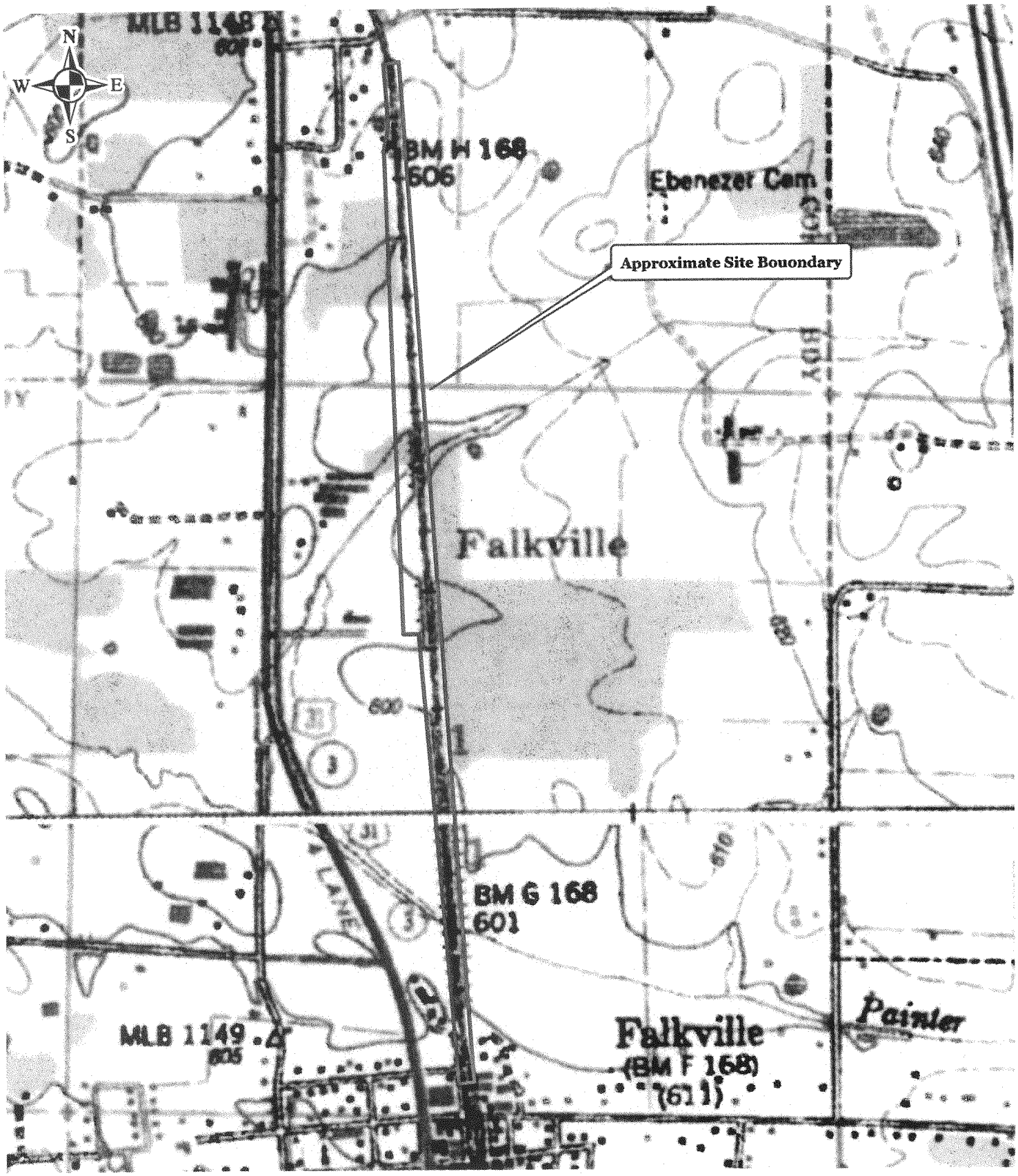

Base Map Source: USGS Topographic Quadrangle, Falkville and Hartselle, Alabama.

Not to Scale

File No. 2012-00509

Pilgrim's Pride Railroad Spur Section 404 Permit Application Falkville, Alabama	WETLAND & ECOLOGICAL CONSULTANTS, LLC Woodstock, Georgia	P. N. 13-09 Figure 1 **Figure 2** Toppographic Map WEC Project No. 02-030912

Base Map Source: NAIP Aerial Phototography 2011. Alabama.

File No. 2012-00509
P.N. 13-09 Figure 2

1:10,750

Pilgrim's Pride Railroad Spur **Section 404 Permit Application** **Falkville, Alabama**	**WETLAND & ECOLOGICAL CONSULTANTS, LLC** **Woodstock, Georgia**	**Figure 5** **Jurisdictional Waters Map** **WEC Project No. 02-030912**

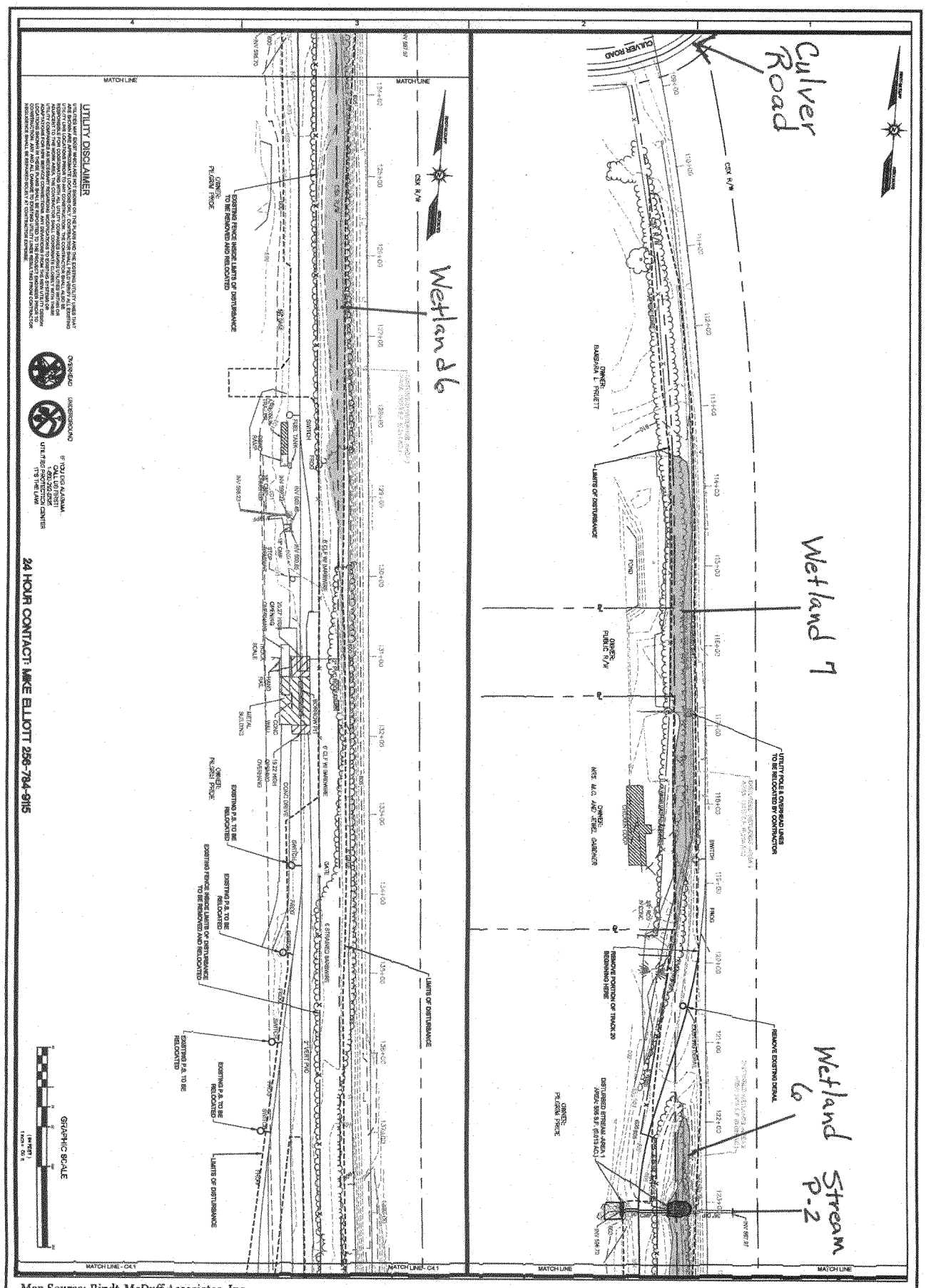

Map Source: Rindt-McDuff Associates, Inc

Not to Scale

Pilgrim's Pride Railroad Spur **Section 404 Permit Application** **Falkville, Alabama**	**WETLAND & ECOLOGICAL CONSULTANTS, LLC** **Woodstock, Georgia**	**Figure 7a** **Proposed Impacts Map** **WEC Project No. 02-030912**

File No. 2012-0050
P.N. 13-09
Figure 3

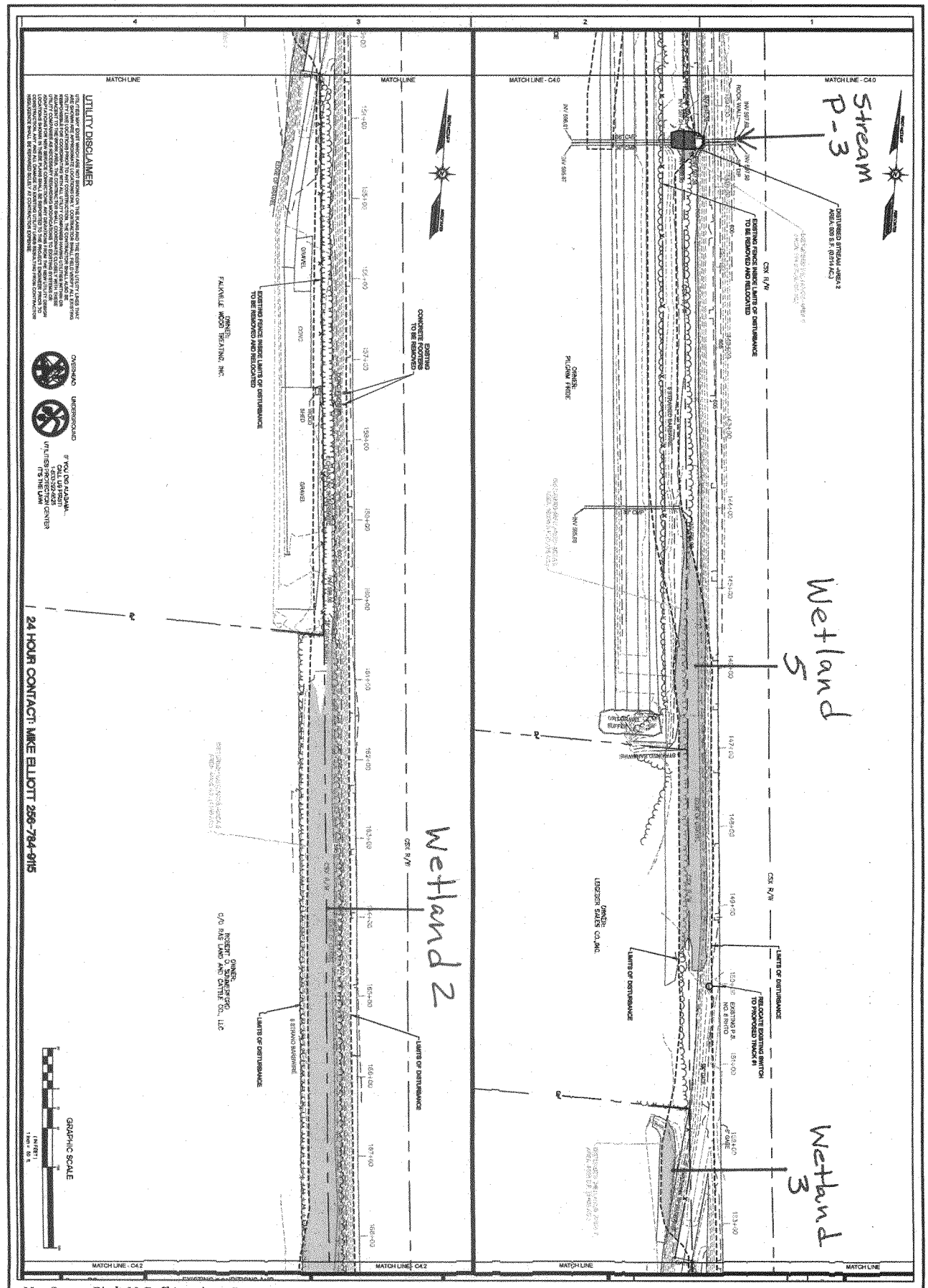

Map Source: Rindt-McDuff Associates, Inc

Not to Scale

Pilgrim's Pride Railroad Spur
Section 404 Permit Application
Falkville, Alabama

WETLAND & ECOLOGICAL CONSULTANTS, LLC
Woodstock, Georgia

Figure 7b
Proposed Impacts Map
WEC Project No. 02-030912

File No. 2012-00509
P.N. 13-09
Figure 4

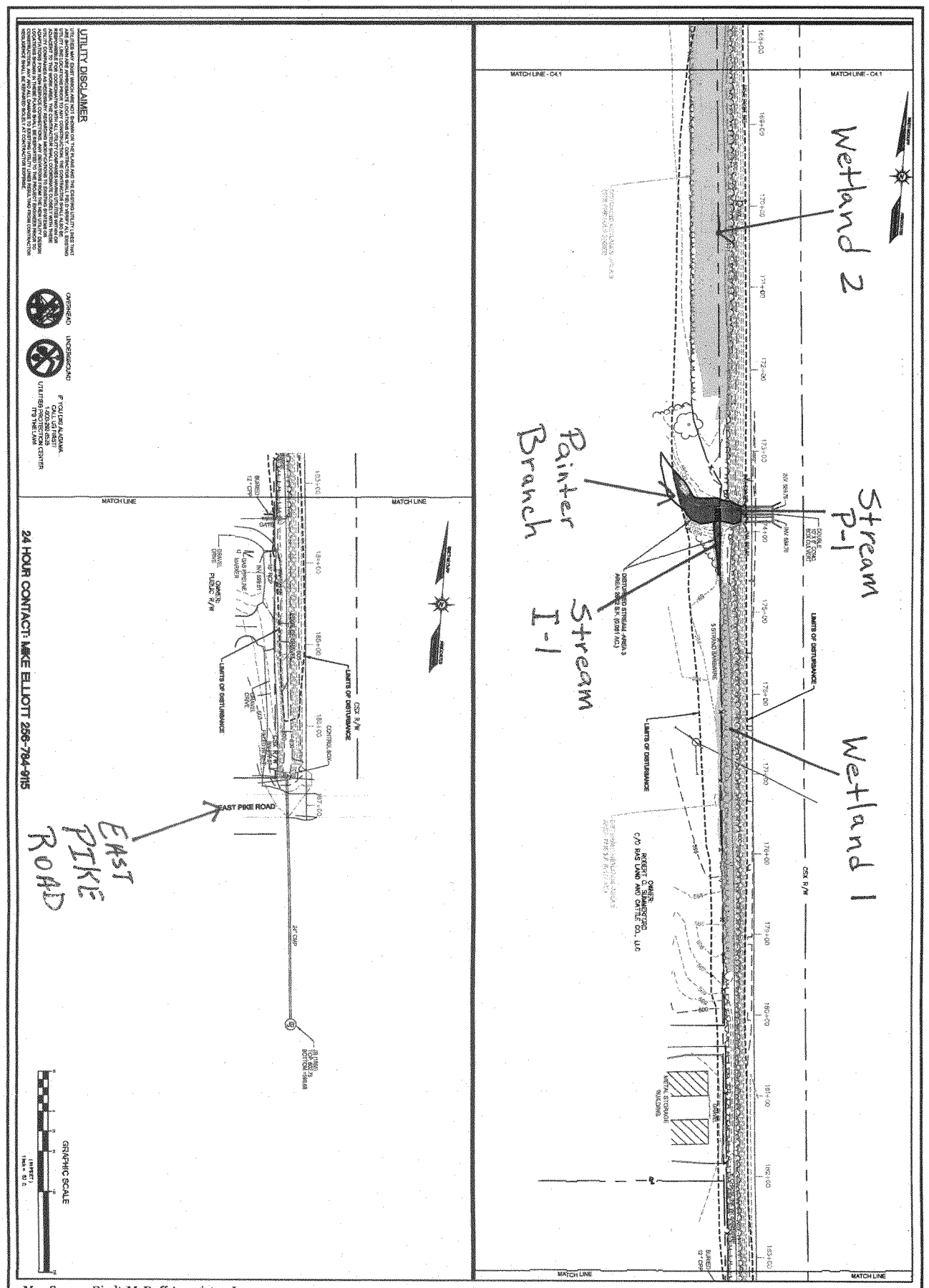

Map Source: Rindt-McDuff Associates, Inc

Not to Scale

Pilgrim's Pride Railroad Spur **Section 404 Permit Application** **Falkville, Alabama**	**WETLAND & ECOLOGICAL CONSULTANTS, LLC** **Woodstock, Georgia**	**Figure 7c** **Proposed Impacts Map** **WEC Project No. 02-030912**

File No. 2012-00509
P. N. 13-09
Figure 5