US Army Corps of Engineers
Western Regulatory Field Office
2042 Beltline Road SW
Building C, Suite 415
Decatur, Alabama 35601
(256) 350-5620
(256) 350-5499 fax

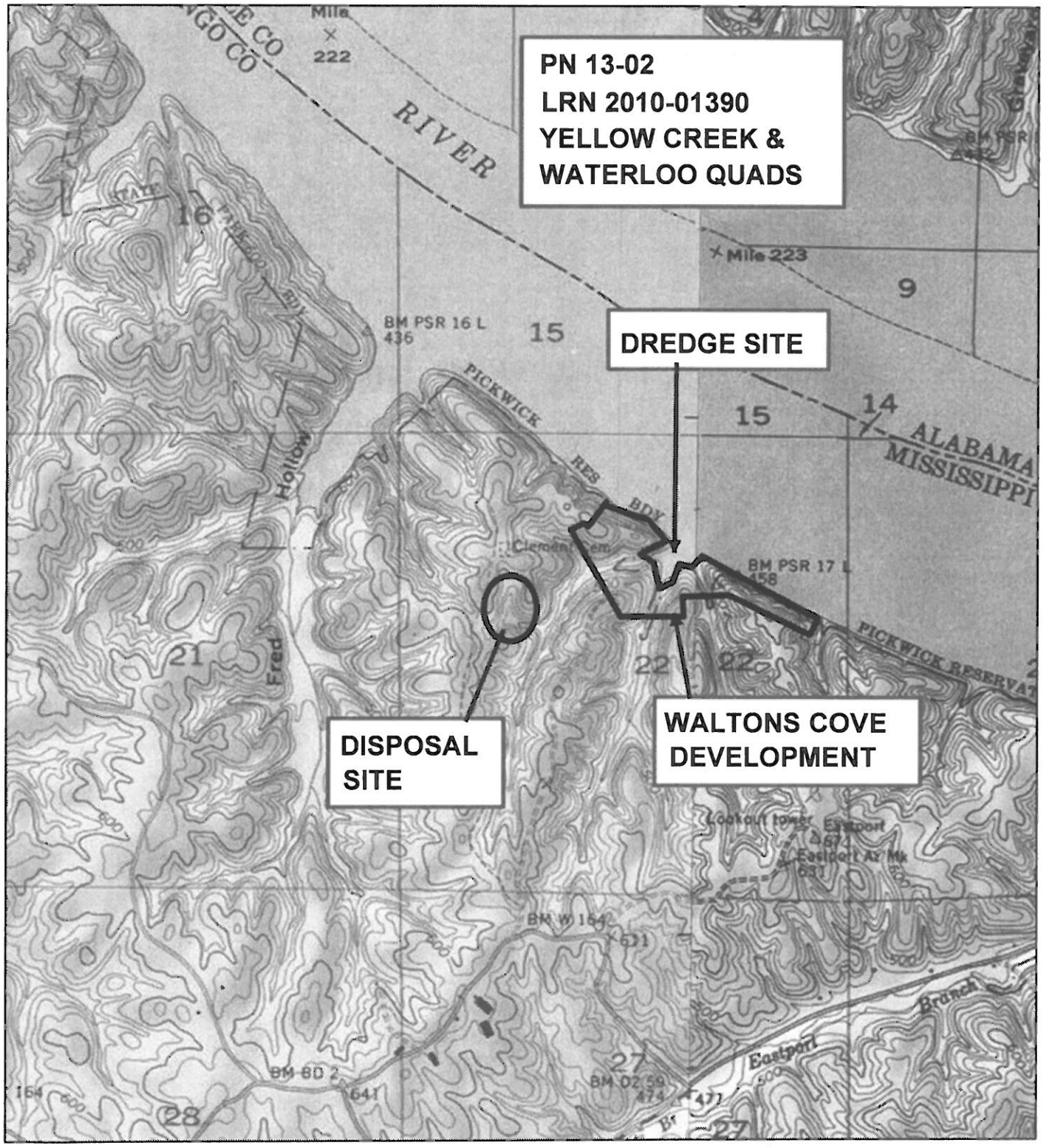

PN 13-02
LRN-2010-01390
WALTONS COVE

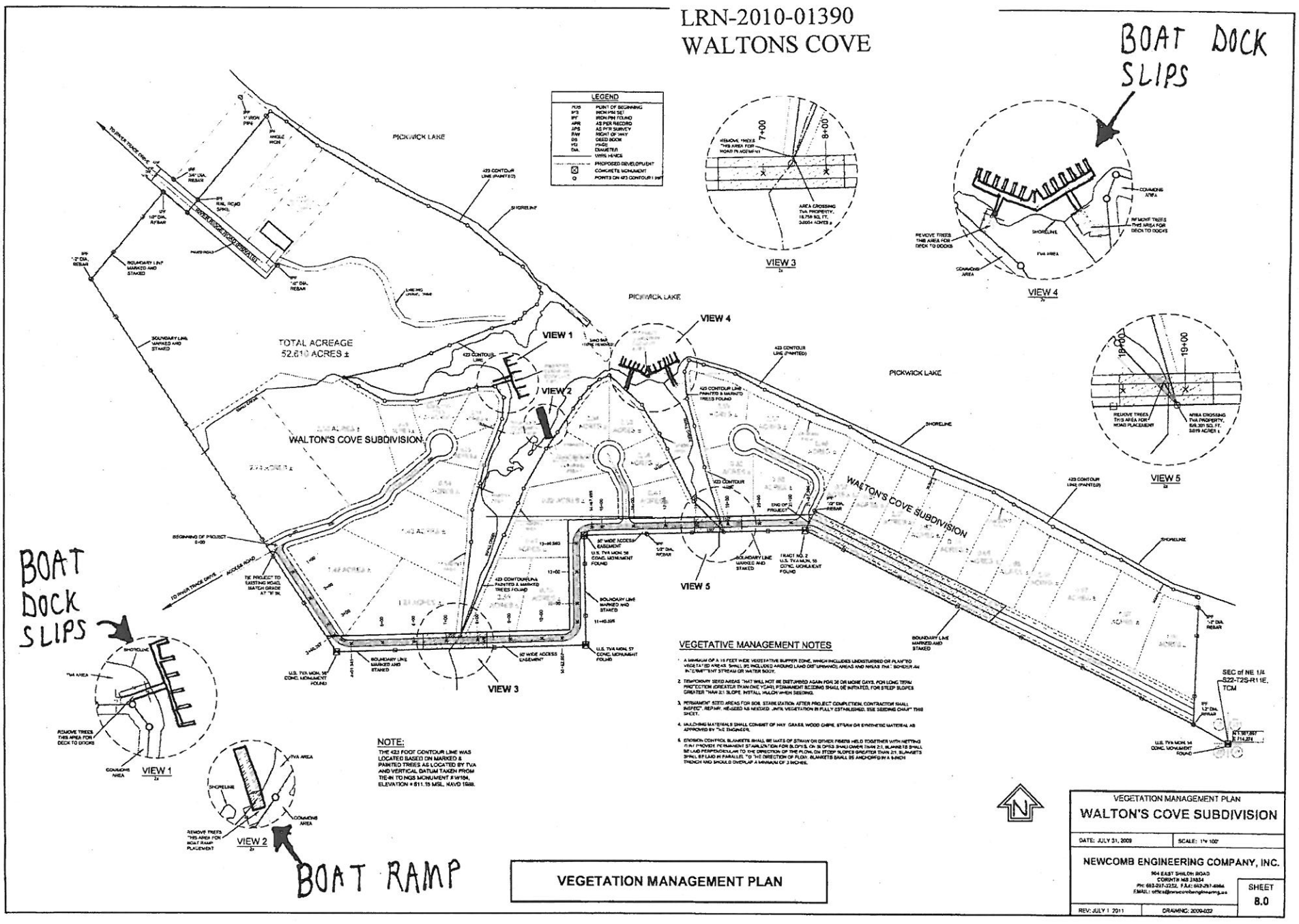

NOTE:
THE 423 FOOT CONTOUR LINE WAS LOCATED BASED ON MARKED & PAINTED TREES AS LOCATED BY TVA AND VERTICAL DATUM TAKEN FROM TIE-IN TO NGS MONUMENT # W194, ELEVATION = 611.15 MSL, NAVD 1988.

VEGETATIVE MANAGEMENT NOTES

1. A MINIMUM OF A 15 FEET WIDE VEGETATIVE BUFFER ZONE, WHICH INCLUDES UNDISTURBED OR PLANTED VEGETATED AREAS, SHALL BE INCLUDED AROUND LAND DISTURBANCE AREAS AND AREAS THAT BORDER AN INTERMITTENT STREAM OR WATER BODY.
2. TEMPORARY SEED AREAS THAT WILL NOT BE DISTURBED AGAIN FOR 30 OR MORE DAYS, FOR LONG TERM PROTECTION (OPERATE FOR ONE YEAR), PERMANENT SEEDING SHALL BE INITIATED, FOR STEEP SLOPES GREATER THAN 2:1 SLOPE, INSTALL MULCH WHEN SEEDING.
3. PERMANENT SEED AREAS FOR SOIL STABILIZATION AFTER PROJECT COMPLETION, CONTRACTOR SHALL INSPECT, REPAIR, RE-SEED AS NEEDED UNTIL VEGETATION IS FULLY ESTABLISHED. SEE SEEDING CHART THIS SHEET.
4. MULCHING MATERIALS SHALL CONSIST OF HAY, GRASS, WOOD CHIPS, STRAW OR SYNTHETIC MATERIAL AS APPROVED BY THE ENGINEER.
5. EROSION CONTROL BLANKETS SHALL BE MATS OF STRAW OR OTHER FIBERS HELD TOGETHER WITH NETTING OR MAT. PROVIDE PERMANENT STABILIZATION FOR SLOPES ON SLOPES SHALLOWER THAN 2:1, BLANKETS SHALL BE LAID PERPENDICULAR TO THE DIRECTION OF THE FLOW, ON STEEP SLOPES GREATER THAN 2:1, BLANKETS SHALL BE LAID IN PARALLEL TO THE DIRECTION OF FLOW. BLANKETS SHALL BE ANCHORED IN A 6-INCH TRENCH AND SHOULD OVERLAP A MINIMUM OF 3 INCHES.

VEGETATION MANAGEMENT PLAN

VEGETATION MANAGEMENT PLAN
WALTON'S COVE SUBDIVISION

DATE: JULY 31, 2009 | SCALE: 1"= 100'

NEWCOMB ENGINEERING COMPANY, INC.
904 EAST SHILOH ROAD
CORINTH MS 38834
PH: 662-287-2252, FAX: 662-287-4964
EMAIL: office@newcombengineering.us

SHEET 8.0

REV: JULY 1 2011 | DRAWING: 2009-032

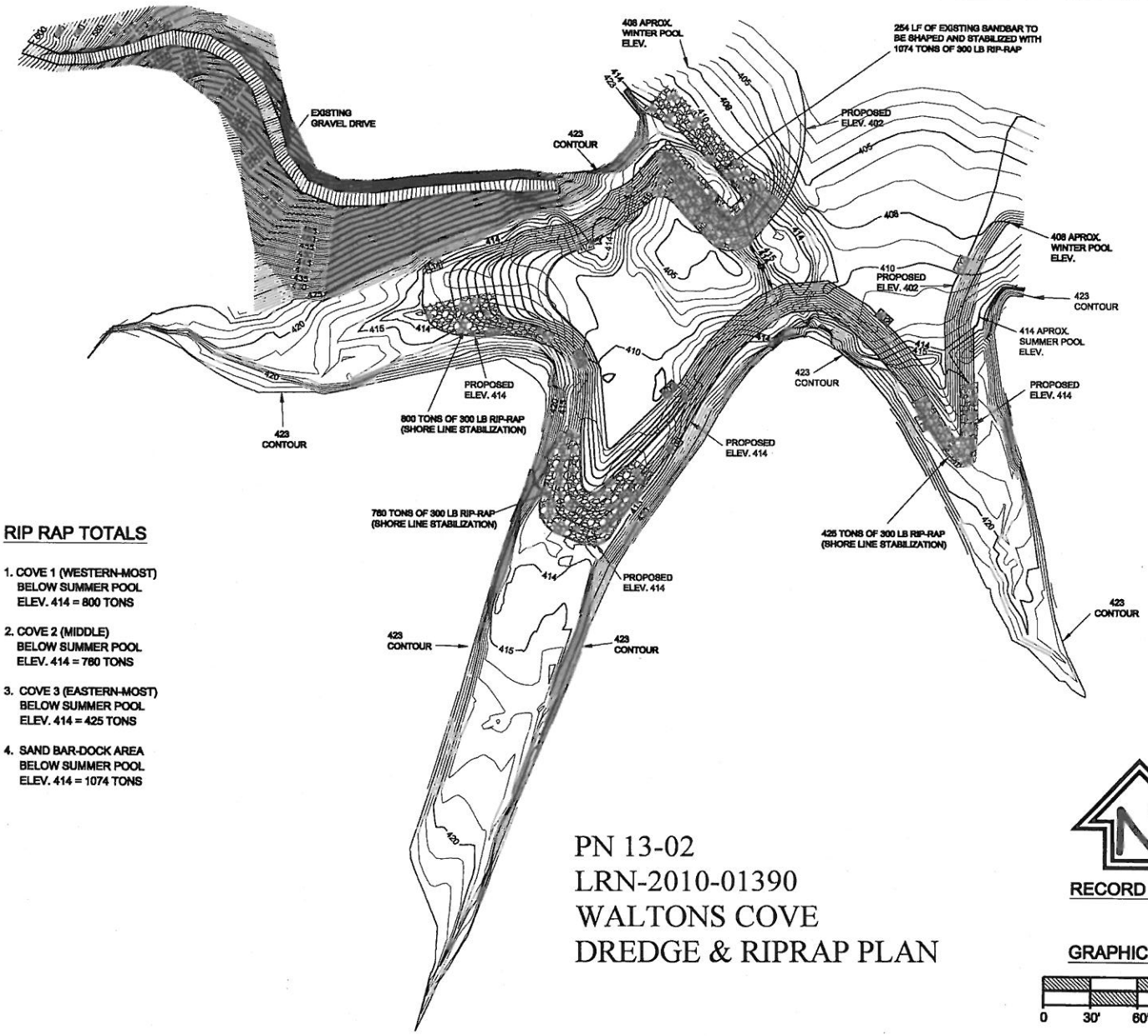

RIP RAP TOTALS

1. COVE 1 (WESTERN-MOST)
   BELOW SUMMER POOL
   ELEV. 414 = 800 TONS
2. COVE 2 (MIDDLE)
   BELOW SUMMER POOL
   ELEV. 414 = 760 TONS
3. COVE 3 (EASTERN-MOST)
   BELOW SUMMER POOL
   ELEV. 414 = 425 TONS
4. SAND BAR-DOCK AREA
   BELOW SUMMER POOL
   ELEV. 414 = 1074 TONS

PN 13-02
LRN-2010-01390
WALTONS COVE
DREDGE & RIPRAP PLAN

RECORD NORTH

GRAPHIC SCALE

0 30' 60' 90' 120'

NEWCOMB ENGINEERING COMPANY INC.
604 EAST SHEECH ROAD
CORINTH, MS 38834
Ph: 662-287-3222
Fax: 662-287-6088
office@newcombengineering.us
neo@newcombengineering.us

PROPOSED SITE PLAN

WALTON'S COVE
PICKWICK LAKE
TISHOMINGO COUNTY, MISSISSIPPI

REVISIONS

NO.	DATE	TYPE
1	7-8-2011	REVISED DREDGE

PROPOSED DREDGE PLAN
WALTON'S COVE
PICKWICK LAKE
TISHOMINGO COUNTY, MISSISSIPPI

PROPOSED DREDGE PLAN

SHEET NO.
C-10.0
REVISION 2

REVISED DATE: 02-17-13

DRAWN BY: TWS | REVIEWED BY: RN | SCALE: 1"=60' | NEC DWG. NO. 2005-043