I:\Projects\TVA-COF\60429730_AA1 Ph2\DWGs\Figures\Figure-1.dwg User: mcavinewa Nov 02, 2015 – 5:24pm

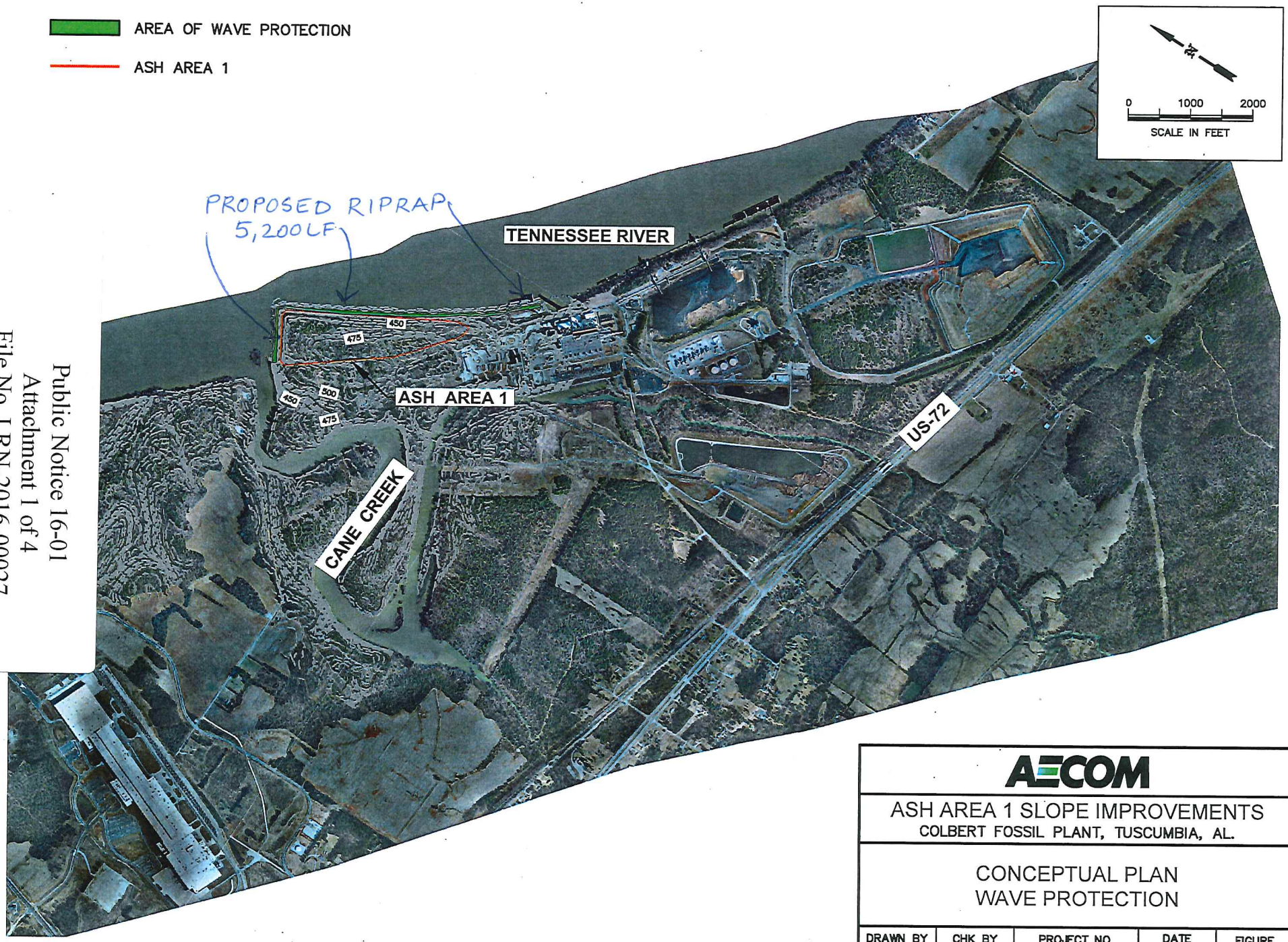

AECOM

ASH AREA 1 SLOPE IMPROVEMENTS
COLBERT FOSSIL PLANT, TUSCUMBIA, AL.

CONCEPTUAL PLAN
WAVE PROTECTION

DRAWN BY	CHK BY	PROJECT NO.	DATE	FIGURE NO.
CMA	SEB	60429730	11/2015	1

Public Notice 16-01
Attachment 1 of 4
File No. LRN-2016-00027

\\URSAkron\Akron\Projects\TVA-COF\60429730_AA1 Ph2\DWGs\Figures\Figure-2.dwg User: mcavinewa Nov 02, 2015 - 6:12pm

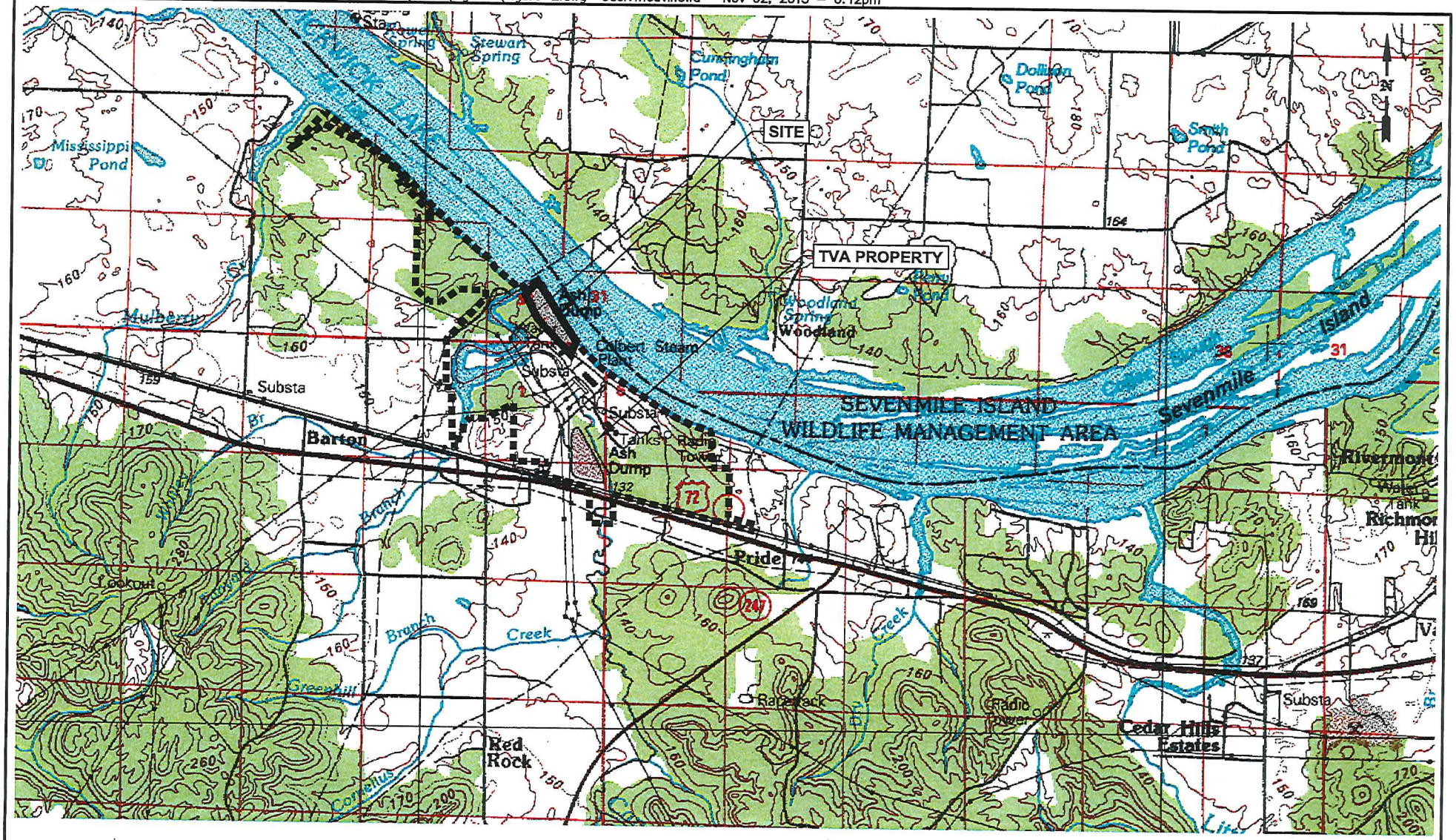

Public Notice 16-01
Attachment 2 of 4
File No. LRN-2016-00027

AECOM

ASH AREA 1 SLOPE IMPROVEMENTS
COLBERT FOSSIL PLANT, TUSCUMBIA, AL.

SITE LOCATION
USGS QUAD MAP
TUSCUMBIA, AL-TN 34087-E1-TM-100

DRAWN BY	CHK BY	PROJECT NO.	DATE	FIGURE
CMA	SEB	60429730	11/2015	NO. 2

I:\Projects\TVA-COF\60429730_AA1 Ph2\DWGs\Figures\Figure-3.dwg User: mcavinewa Nov 24, 2015 – 11:43am

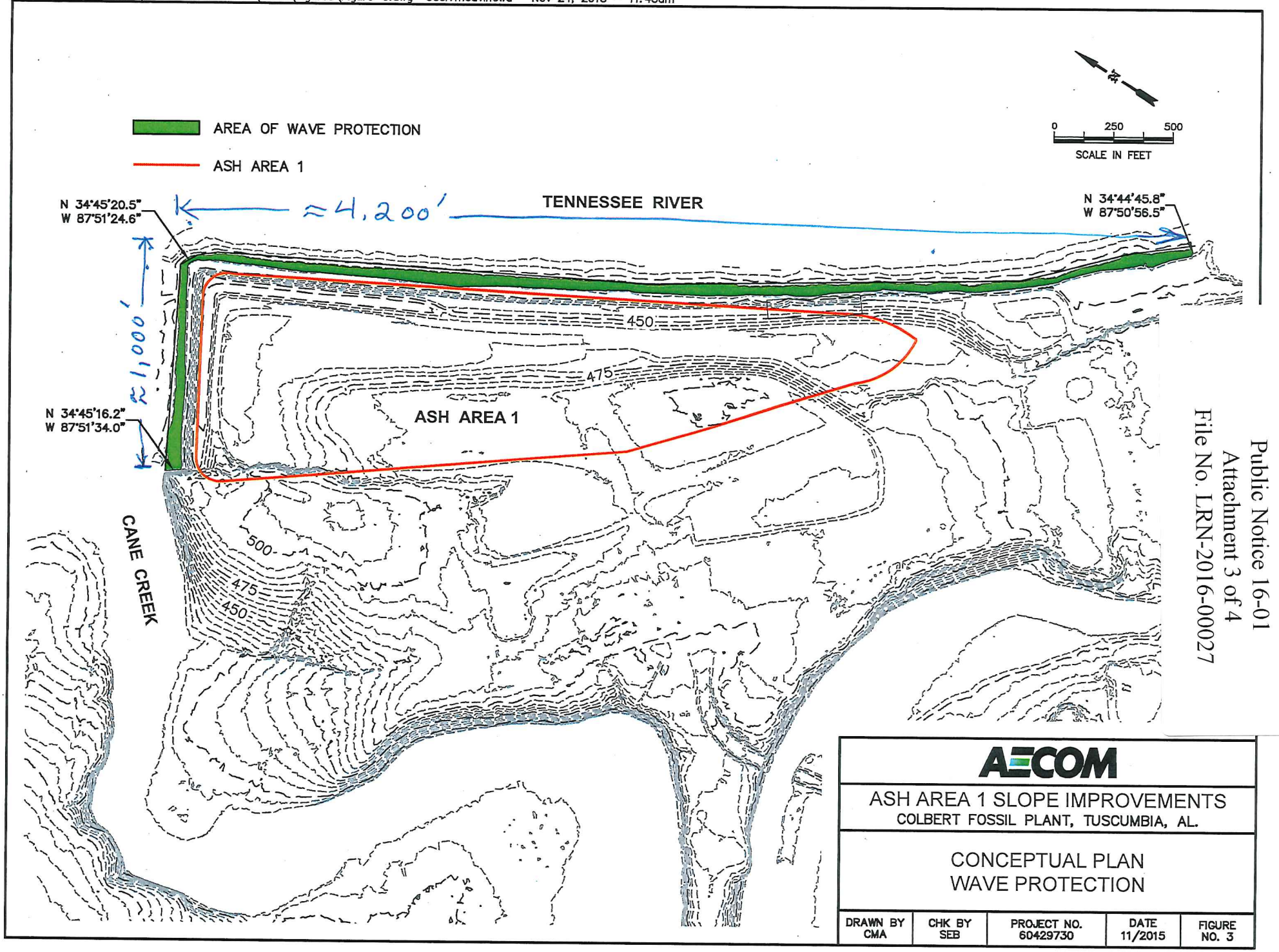

Public Notice 16-01
Attachment 3 of 4
File No. LRN-2016-00027

I:\Projects\TVA-COF\60429730_AA1 Ph2\DWGs\Figures\Figure-4.dwg User: mcavinewa Nov 02, 2015 - 5:30pm

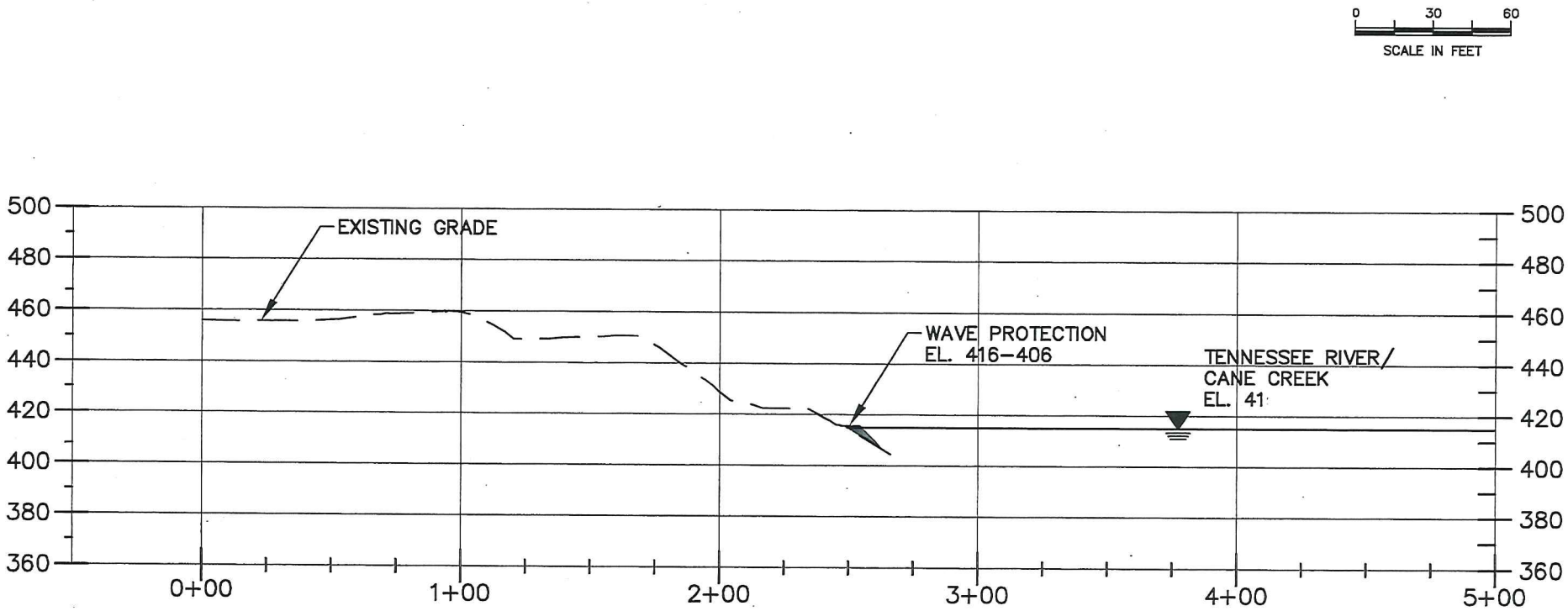

Public Notice 16-01
Attachment 4 of 4
File No. LRN-2016-00027

AECOM

ASH AREA 1 SLOPE IMPROVEMENTS
COLBERT FOSSIL PLANT, TUSCUMBIA, AL.

CONCEPTUAL CROSS SECTION
WAVE PROTECTION

DRAWN BY	CHK BY	PROJECT NO.	DATE	FIGURE
CMA	SEB	60429730	11/2015	NO. 4