TOPO! map printed on 03/08/16 from "Kentucky.tpo" and "Untitled.tpg"
86°22'00" W
85°58'00" W
85°34'00" W
85°10'00" W
84°46'00" W
84°22'00" W
83°58'00" W
WGS84 83°12'00" W
38°55'00" N
38°37'00" N
38°19'00" N
38°01'00" N
37°43'00" N
37°25'00" N
37°07'00" N
36°49'00" N
36°31'00" N
36°13'00" N
35°55'00" N
35°37'00" N
Cincinnati
Newport
Covington
Ft. Thomas
Florence
Independence
Madison
Seymour
Bedford
Louisville
New Albany
Jeffersonville
St. Matthews
Shively
Jeffersontown
Valley Station
Frankfort
Georgetown
Lexington
Winchester
Nicholasville
Richmond
Danville
Berea
Elizabethtown
Radcliff
Somerset
Glasgow
Bowling Green
Campbellsville
Williamsburg
Harrogate
Springfield
Lebanon
Cookeville
Brentwood
Oak Ridge
KENTUCKY
ABRAHAM LINCOLN BIRTHPLACE N.H.S.
MAMMOTH CAVE NAT. PARK
BIG SOUTH FORK NAT. RIVER AND REC. AREA
CUMBERLAND PLATEAU
Project Site,
Somerset, KY
LRN 2011-01006
Public Notice 16-07
Figure 1
MN
TN
5½°
0 10 20 30 40 50 60 miles
0 25 50 75 100 km
Map created with TOPO!® ©2002 National Geographic (www.nationalgeographic.com/topo)

TOPO! map printed on 03/08/16 from "Kentucky.tpo" and "Untitled.tpg"

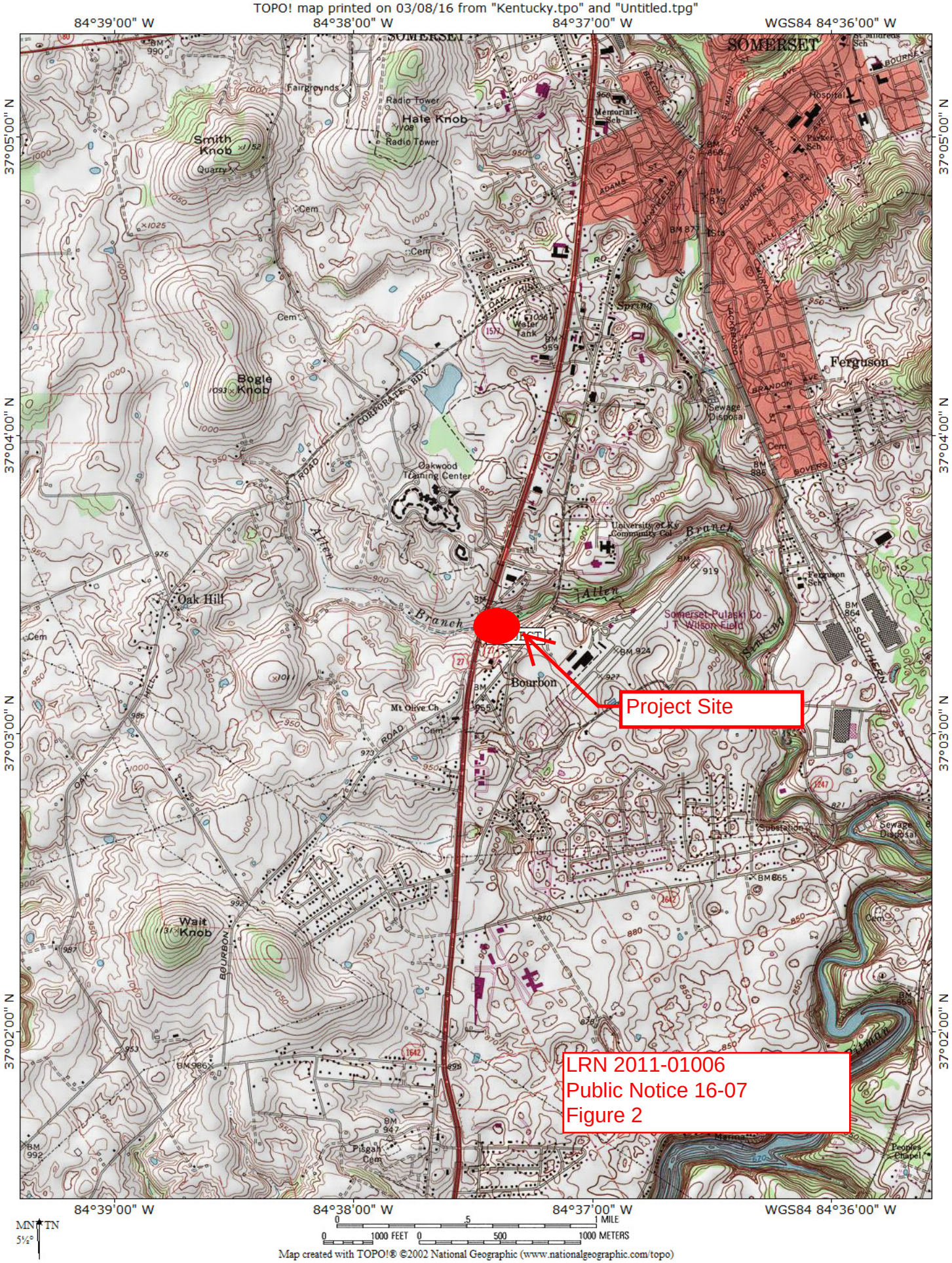

Map created with TOPO!® ©2002 National Geographic (www.nationalgeographic.com/topo)

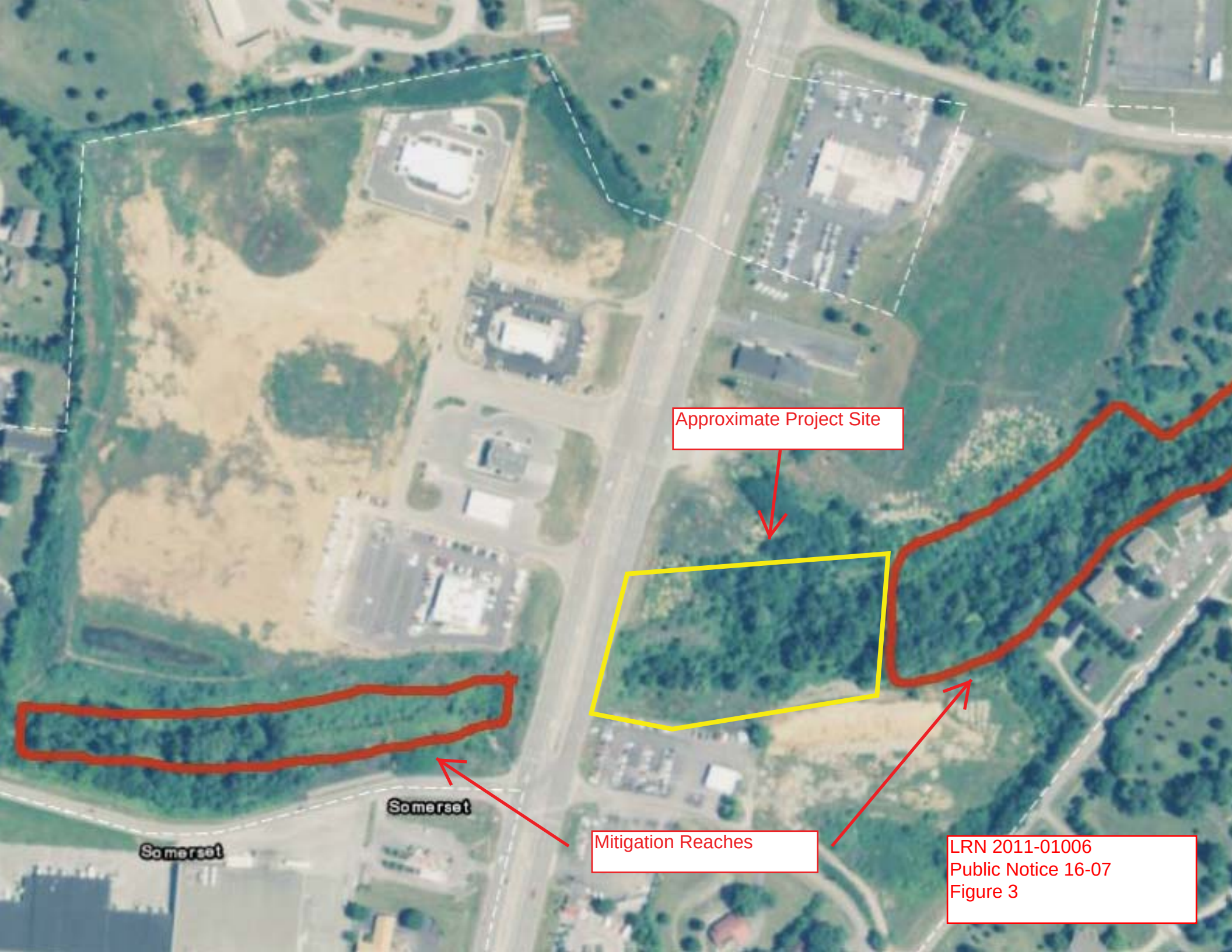

LRN 2011-01006
Public Notice 16-07
Figure 3

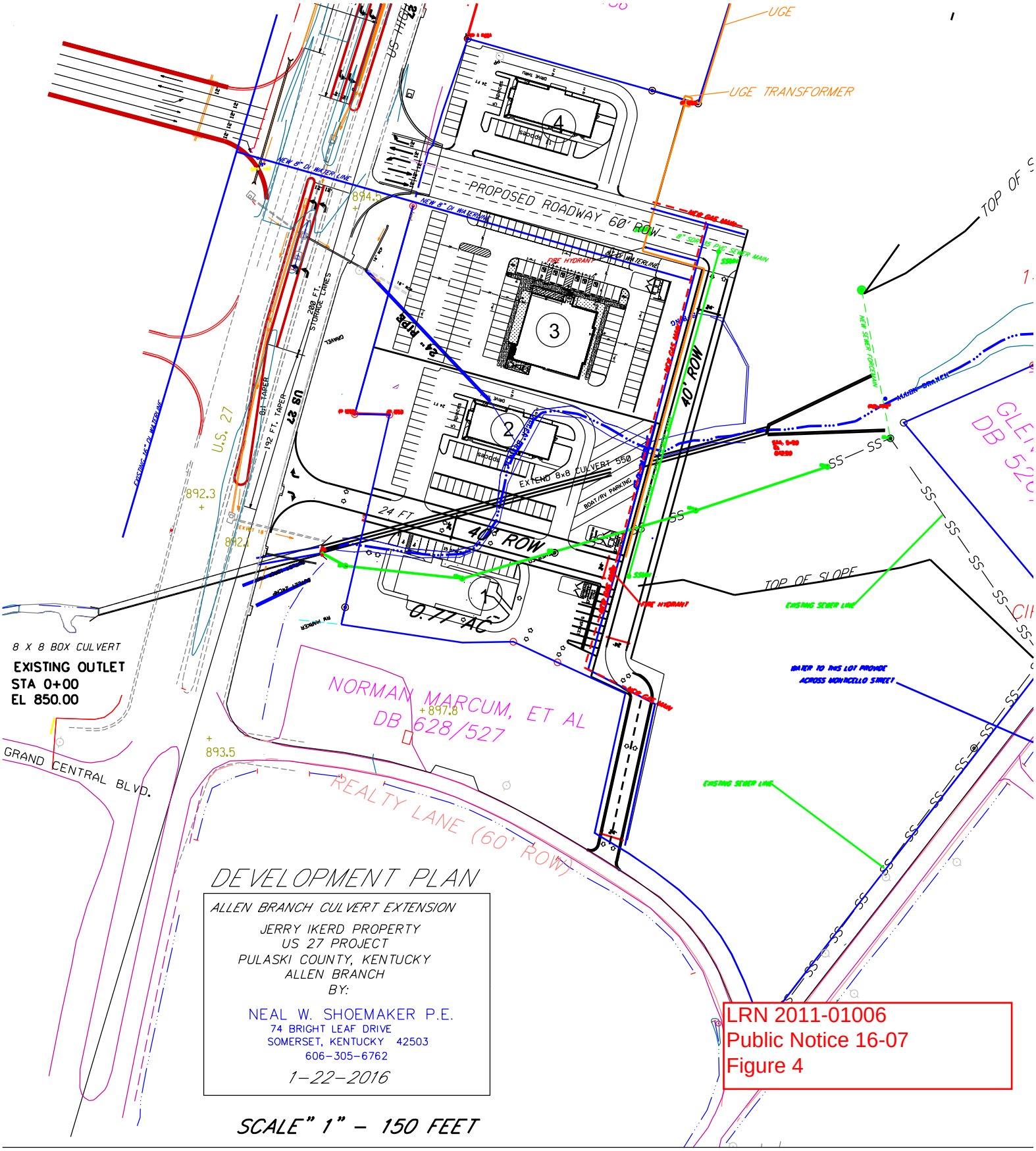
UGE
UGE TRANSFORMER
PROPOSED ROADWAY 60' ROW
NEW 8" DI WATER LINE
FIRE HYDRANT
40' ROW
24 FT
EXTEND 8x8 CULVERT 550
BOAT/RV PARKING
TOP OF SLOPE
EXISTING SEWER LINE
WATER TO THIS LOT PROVIDE ACROSS MONTICELLO STREET
U.S. 27
US 27
81' TAPER
192 FT. TAPER
200 FT. STORAGE LANES
24" PIPE
894.5
892.3
892.1
893.5
897.8
0.77 AC
8 X 8 BOX CULVERT
EXISTING OUTLET
STA 0+00
EL 850.00
GRAND CENTRAL BLVD.
NORMAN MARCUM, ET AL
DB 628/527
REALTY LANE (60' ROW)
GLEN
DB 52
TOP OF S
DEVELOPMENT PLAN
ALLEN BRANCH CULVERT EXTENSION
JERRY IKERD PROPERTY
US 27 PROJECT
PULASKI COUNTY, KENTUCKY
ALLEN BRANCH
BY:
NEAL W. SHOEMAKER P.E.
74 BRIGHT LEAF DRIVE
SOMERSET, KENTUCKY 42503
606-305-6762
1-22-2016
SCALE" 1" - 150 FEET
LRN 2011-01006
Public Notice 16-07
Figure 4

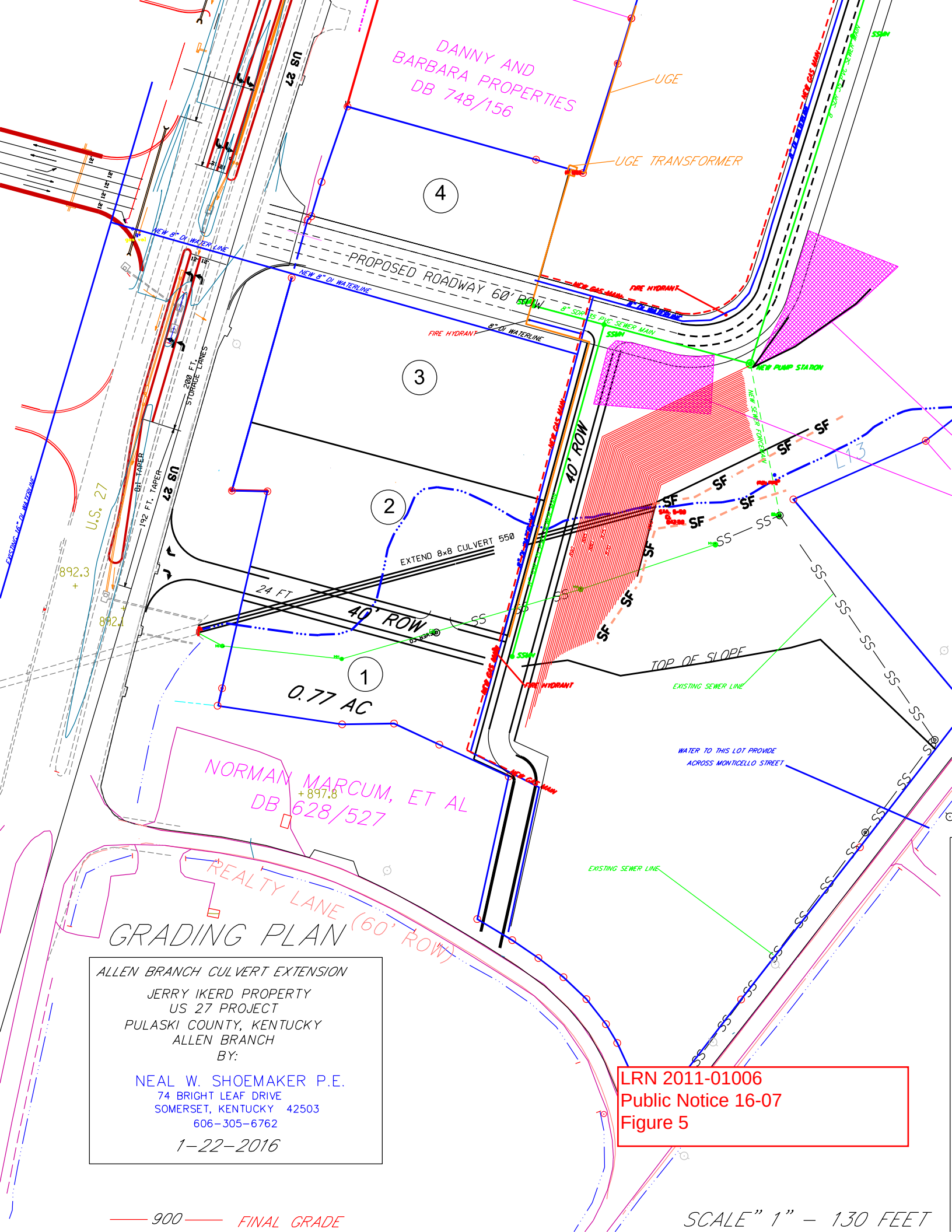

LRN 2011-01006
Public Notice 16-07
Figure 5

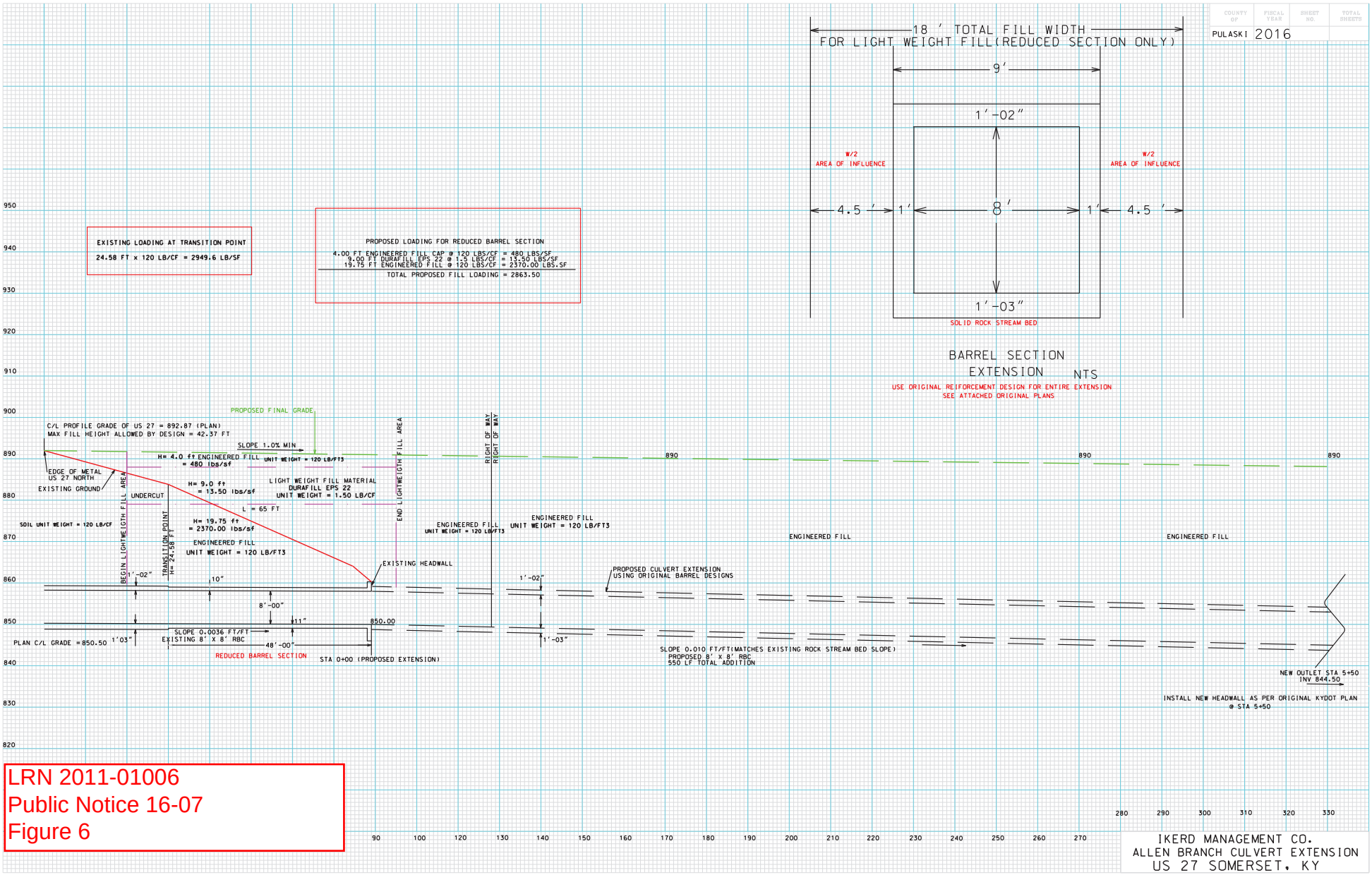

LRN 2011-01006
Public Notice 16-07
Figure 6